GOVERNMENT OF MADRAS

DIEU ET MON DROIT

MADRAS SURVEY

A Catalogue of Maps

Published at

The Central Survey Office

CHEPAUK

MADRAS

1938

U11.211
N38
9532

Helio-Zinco. C. S. O. Madras. 1938

PRICE, 8 *annas* ; *Postage extra*]

THE MADRAS SURVEY DEPARTMENT

A CATALOGUE OF PRESIDENCY MAPS, DISTRICT MAPS TALUK MAPS, TOWN MAPS ROAD MAPS, ETC.

CENTRAL SURVEY OFFICE
CHEPAUK, MADRAS

MADRAS
PRINTED AT THE GOVERNMENT PRESS AND SURVEY OFFICE

1938

22

CONTENTS

	PAGE
Introduction	i
Sale of maps—Notice	iii
Specimen Insets—	
Symbols	v
Outline sheet	vi
Presidency wall map	vii
Map of District Atlas	viii
Postal wall map	ix
Postal District Atlas	x
Road Map of Madras Presidency	xi
Map of main Trunk Roads from Madras City	xii
Railway map	xiii
Skeleton map of the Presidency	xiv
Madras and environs (100 miles radius)	xv
Madras and environs (10 miles radius)	xvi
Hunt map	xvii
District Touring map	xviii
Taluk map—	
Series A	xix
Do. B	xx
Do. C	xxi
Town map—	
Series A	xxii
Do. B	xxiii
Ward map—	
Series A	xxiv
Do. B	xxv
Revenue map	xxvi
Cantonment map	xxvii
Street survey map	xxviii
Village map	xxix
Price lists—	
Presidency maps	1
Map of Madras	2
Anantapur district	3
Bellary district	4
Chingleput district	5
Chittoor district	6
Coimbatore district	7
Cuddapah district	8
Godavari East district	9
Godavari West district	10
Guntur district	11
Kistna district	13
Kurnool district	14
Madura district	15
Malabar district	16
Nellore district	17
The Nilgiris district	18
North Arcot district	19
Ramnad district	20
Salem district	21
South Arcot district	22
South Kanara district	23
Tanjore district	24
Tinnevelly district	25
Trichinopoly district	26
Vizagapatam district	27
Maps of localities transferred to Orissa	29
Indian States Postal maps	30

INTRODUCTION.

The manuscript maps prepared in the first instance by the Madras Survey Department, are generally of five kinds :—

Village maps : Urban maps of streets : Town maps of municipalities : Taluk maps and District maps.

An atlas of field maps showing the individual holdings contained in each field is also prepared, but this atlas is not printed.

The processes adopted in the Central Survey Office, Madras, for printing copies of maps from the manuscript originals, are cheifly : Photo-zincography, Vandyke, Cyanide and Ferro-prussiate.

The application of the art of photography to the reduction and reproduction of plans is due to Lieut.-General Sir Henry James, R. E., Director-General of the Ordnance Survey of Great Britain and Ireland. He discovered the process in 1855. In 1859, he originated the reproduction of maps by Zincography, which however was perfected by Col. A. deCourcey Scott, R. E., who was then in charge of the Photographic Section of the Ordnance Survey Office, Southampton, and subsequently came out to India as the Head of the Survey Department for the Madras Presidency.

The chief value of the process of Photo-zincography lies in the facility with which the photograph of a plan, which it is desired to reproduce to any reduced or enlarged scale, can be transferred to a zinc plate and copies printed therefrom with great rapidity and at a moderate cost.

The originals can be reproduced to the size required, and on a larger or smaller scale, but the drawing must be perfect to stand enlarging or reducing. Otherwise, the original has to be re-drawn afresh.

The Vandyke process is only suitable for reproductions of drawings to the same scale as the original. By this process, an image in transfer ink is obtained on a zinc plate direct from a drawing in black, without the intervention of a photographic negative. The Vandyke process has materially replaced the reproduction of drawings by Photo-zincography and at a much cheaper cost. The inventor of this process is Mr. F. R. Vandyke of the Surveyor-General's Office, Survey of India, Calcutta.

Cyanide printing is a simple process for obtaining prints direct from a negative. Facsimile prints with blue lines on a white ground are obtainable at little cost because the map or diagram to be reproduced, undergoes only one operation. The cyanide printing process is eminently suited for reproducing fine work.

The Ferro-prussiate process is even simpler. A print with white lines on a blue ground is obtained direct from the drawing. This process is largely utilized in the reproduction of Record of measurement for Town Surveys and Street Surveys. Commercial firms often require special maps to be prepared, and Ferro-print copies are requisitioned.

Colour printing is now being largely done in the Central Survey Office, Madras. Specimen insets of coloured maps are embodied in the catalogue.

In addition to the publication of standard maps for use in all departments of Government, many other maps are compiled and published such as Road maps, Railway maps, Postal maps, Cantonment maps, Zamindari maps, etc., particulars of which will be found in the catalogue.

The reproduction of maps, charts, plans, graphs, diagrams, etc., for various departments of Government and for the Public Service Commission, commercial firms, the Automobile Association of Southern India, Local Boards, etc., is a specialized branch of printing, which is an expanding feature in the range of map-publishing undertaken by the Survey Office at Madras.

The usefulness of a good map of the country is being more and more appreciated by the general public. With an increasing demand for maps it will be possible to look forward to the time when frequent up-to-date editions can be published, with a consequent reduction in price.

If this catalogue will be the means of stimulating a wider interest in the many and varied maps of the Madras Presidency, it will have achieved the purpose of its publication.

CENTRAL SURVEY OFFICE,
CHEPAUK, MADRAS,
23rd April 1938.

K. CURTIS,
Assistant Director of Survey.

SALE OF MAPS.

To the Public.

Local Sales.

1. Maps are sold at the Central Survey Office, Madras. Terms cash. Maps once purchased cannot be taken back. Certain maps can also be obtained through Messrs. Higginbothams, Limited, Mount Road, Madras, and at the offices of the Automobile Association of Southern India, Mount Road, Madras.

Mufassal Sales.

2. If the supply of maps to mufassal residents is made by this office, the cost of the maps required, together with the charges for packing and postage, should be remitted in advance. If preferred, the amount due may be handed in at the nearest Government Treasury, and the duplicate chalan sent to this office.

Packing and postage charges are as follows :—

Up to 2 sheets	9 annas.
For 3 or 4 sheets	11 annas.
From 5 to 12 sheets	13 annas.
More than 12 sheets	Charges will be furnished on request.

Maps on Approval.

3. Maps will be sent on approval to bona fide enquirers. The cost of the maps together with packing charges and postage should be remitted in advance. Maps required on approval will not be sent V.P.P. Should the maps be found unsuitable, they should be returned undamaged to this office within two days of receipt. The price of the maps will then be refunded by Money Order less P.O. commission. Maps detained beyond two days will be considered sold.

Maps on Order.

4. Maps supplied to order cannot be taken back. Maps sent on approval and detained beyond two days will not be taken back, unless the delayed return is due to intervening P.O. holidays.

Refund.

5. Should for any reason, the order not be complied with, the payment made, if any, will be refunded by Money Order less P.O. commission. For remittances made in a Treasury a refund certificate will be furnished by this office.

Public Service.

Free Supply.

6. Departments of Government borne on the sanctioned list for supply of maps will be supplied with maps free of charge in accordance with the scale of distribution. Any additional maps required will be supplied on payment.

7. When there is no sanction for a free supply, indents for maps will be duly complied with, and the cost adjusted by book debit against the Department concerned.

Payments for maps.

General.

8. The prices quoted in this catalogue are for paper copies only except where mounted copies are indicated. Quotations for supply of maps to be mounted on cloth, and made foldable to the style and size required, will be furnished on request.

List Price.

9. As some maps are available on different scales, it is particularly requested that the scale required be specified.

Scale of Maps.

Maps published but not listed.

10. Village maps for all ryotwari villages are sold only at Taluk Offices. Village maps printed before 1926 for surveyed proprietary areas, are available for supply with the proprietor concerned. Such maps can now be obtained at Taluk Offices.

Village Maps.

11. Maps of surveyed areas under the jurisdiction of Panchayat Boards may be had on application to the President of the Panchayat Board concerned.

Street Survey Maps.

12. For surveyed Municipal areas, Town maps and ward maps are available for sale at this office. But Revenue maps for the component blocks in a ward, and maps of the Record of Measurement, may be obtained on application to the Commissioner of the Municipality concerned.

Town Survey Maps.

N.B.—(1) The year of publication given in the catalogue is the latest available edition of the map.

(2) Requisitions for maps will be complied with subject to there being a sufficient stock of sale copies. If the stock is exhausted, applicants will be advised accordingly.

CENTRAL SURVEY OFFICE,
CHEPAUK, MADRAS,
23*rd April* 1938.

K. CURTIS,
Assistant Director of Survey.

SPECIMEN SHEET OF SYMBOLS

used in the maps

published at the Central Survey Office, Madras.

District boundary		*Private choultry*	C.
Taluk boundary		*Traveller's bungalow*	
Village boundary		*P. W. D. bungalow*	
State or Province boundary		*Forest bungalow*	
Municipal boundary		*Temple*	
Telegraph line	—×——×—	*Mosque*	
Municipality	M.	*Church*	
Post office	P.	*Light house*	
Post & Telegraph office	PT.	*Town or Village site*	
Police station	S.	*Places with bungalows*	●
Out Post Police station	O.	*Petrol Station*	○
Hospital	H.	*G. T. Station*	▲
Dispensary	D.	*Crossing fordable except at high flood times*	×
Registrar office	RO.	*Crossing fordable in dry weather only*	
Encamping ground	EG.	*Crossing fordable in dry weather only for country carts*	⊗
Local fund choultry	L.	*Hill contours*	

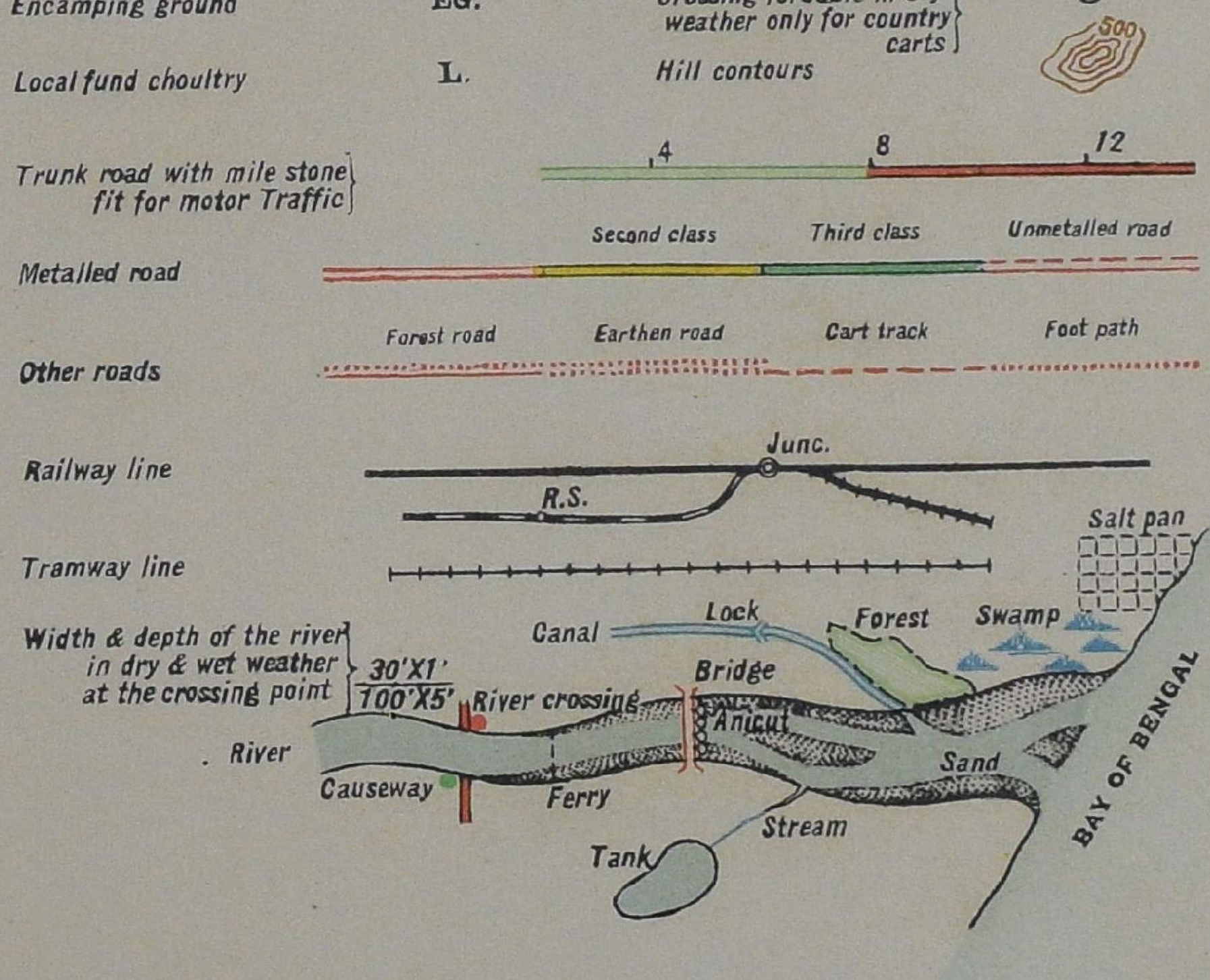

OUTLINE SHEETS

MADRAS PRESIDENCY

Scale 1 Inch = 1 Mile

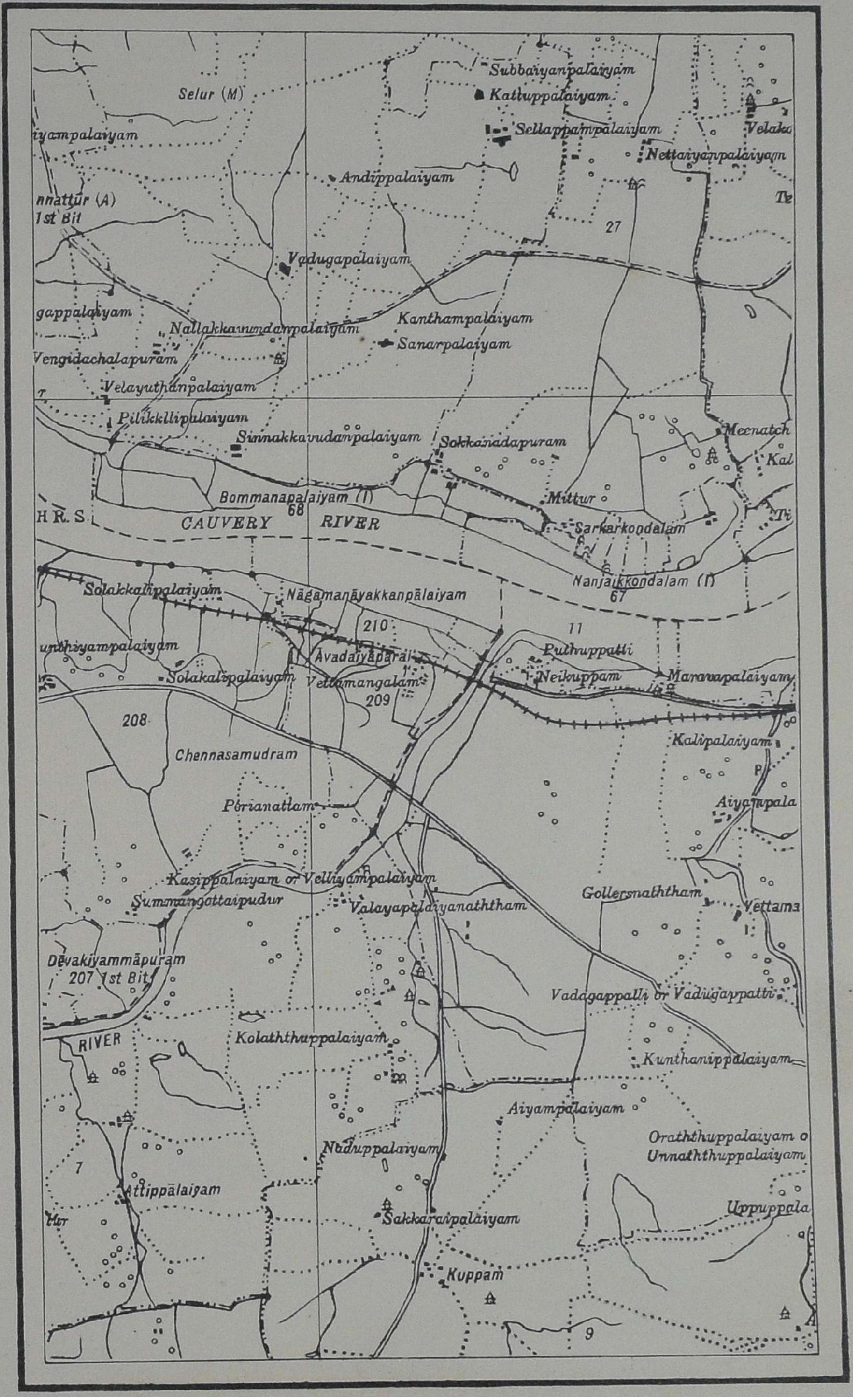

PRESIDENCY WALL MAP

Scale 1 Inch =12 Miles

DISTRICT ATLAS OF THE PRESIDENCY

Scale varies with each District Map
(Generally 1 Inch = 6 Miles)

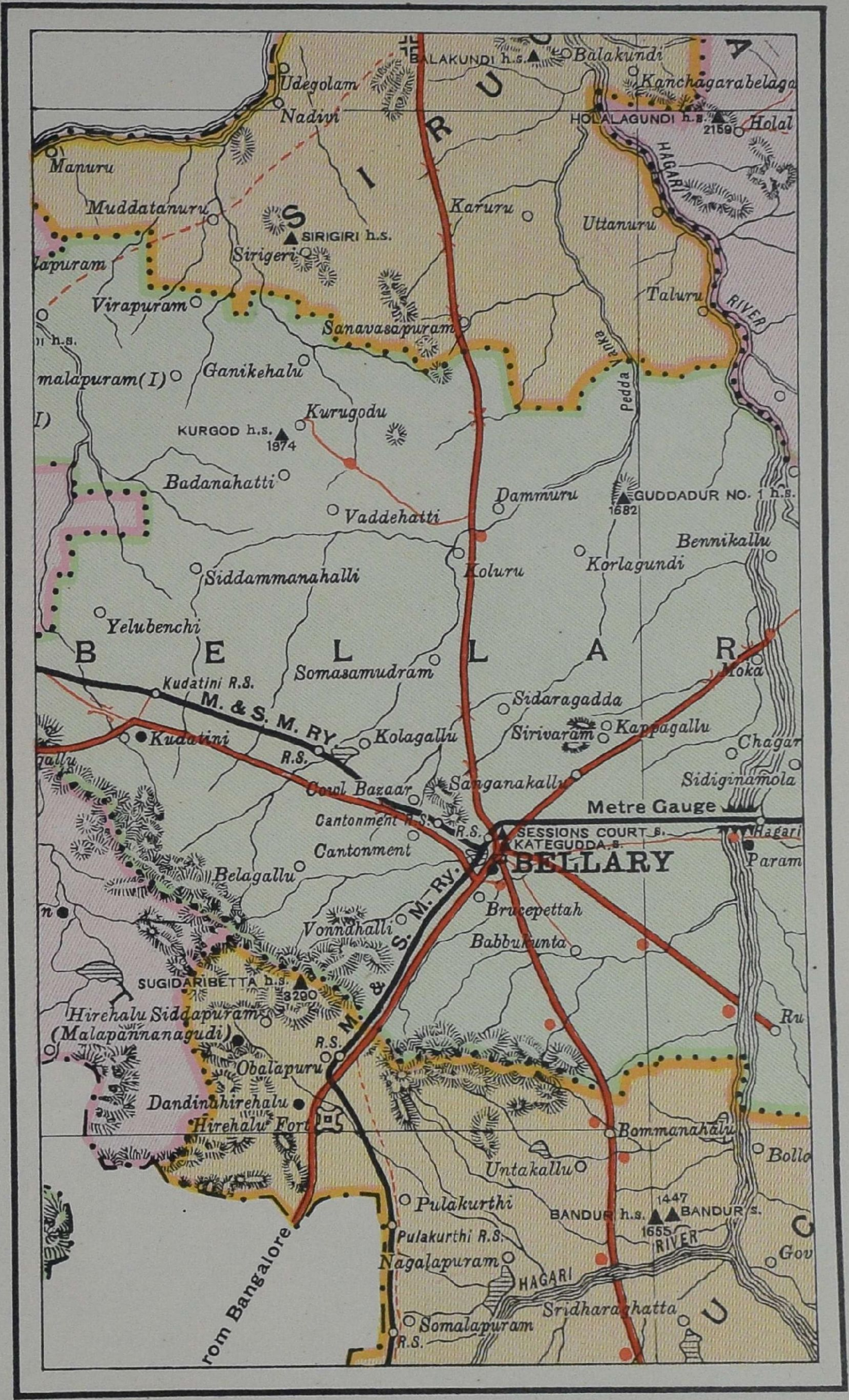

POSTAL WALL MAP

MADRAS PRESIDENCY

Scale 1 Inch = 12 Miles

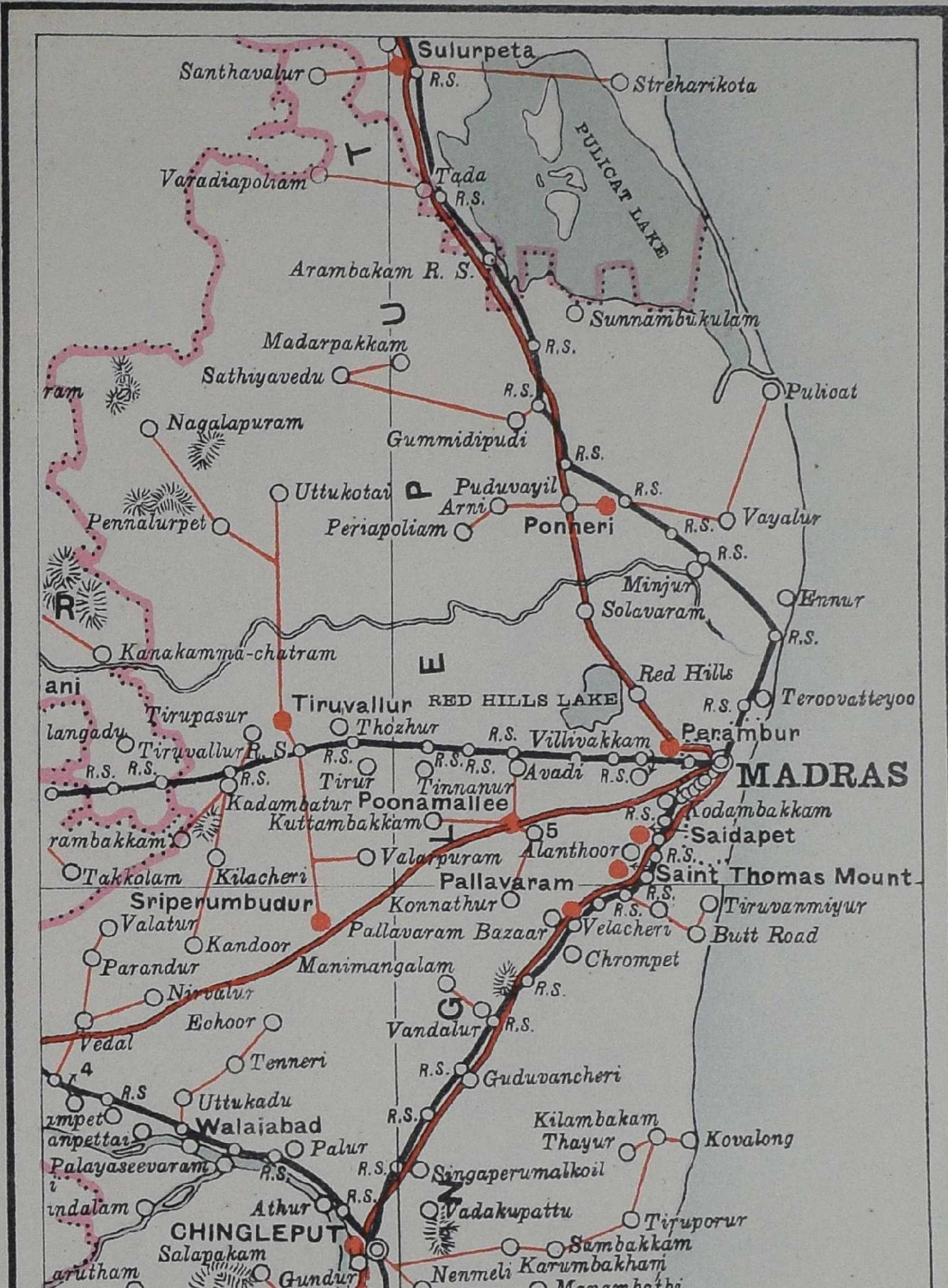

POSTAL DISTRICT ATLAS

MADRAS PRESIDENCY

Scale Varies

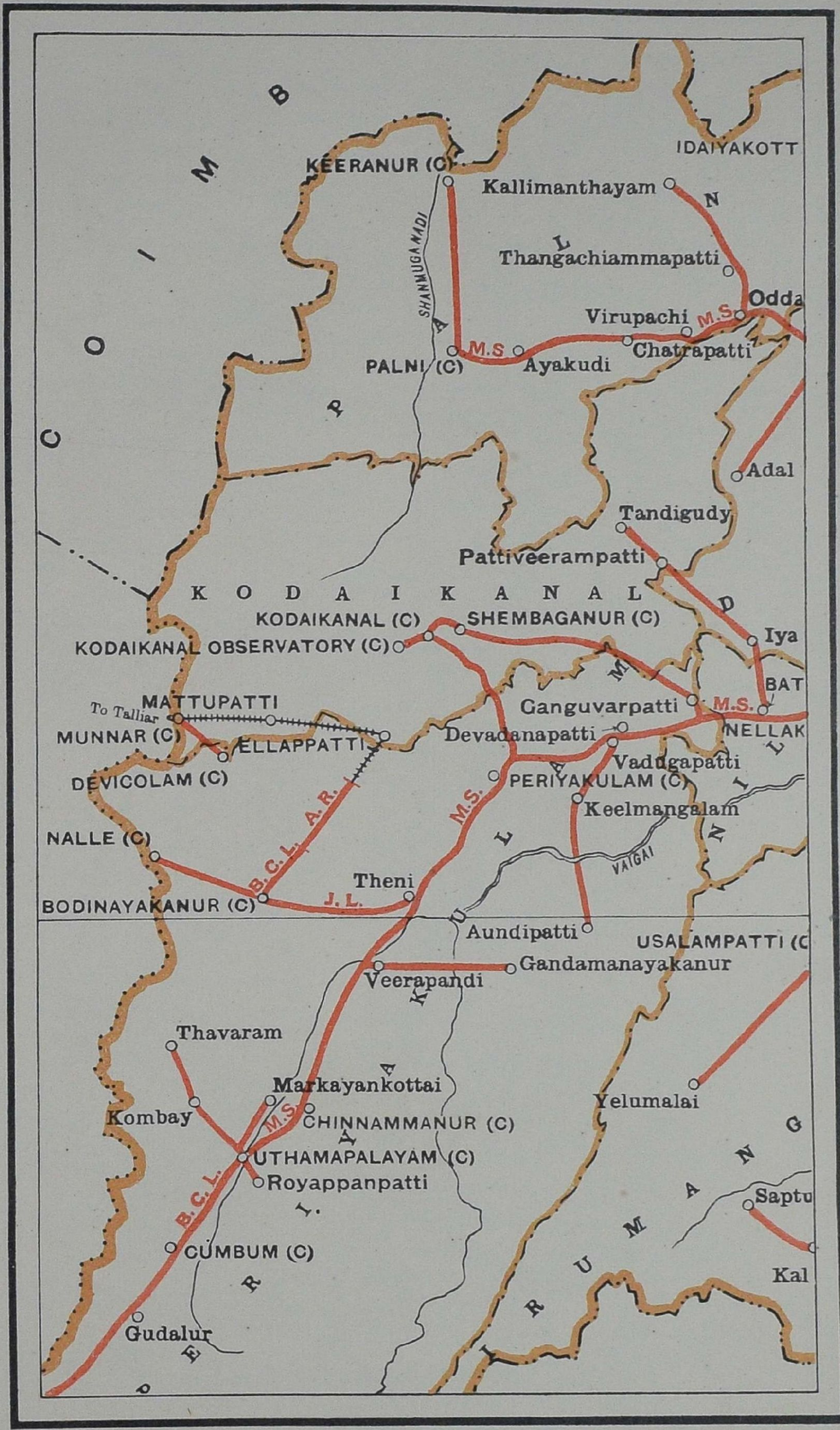

ROAD MAP

MADRAS PRESIDENCY

Scale 1 Inch = 20 Miles

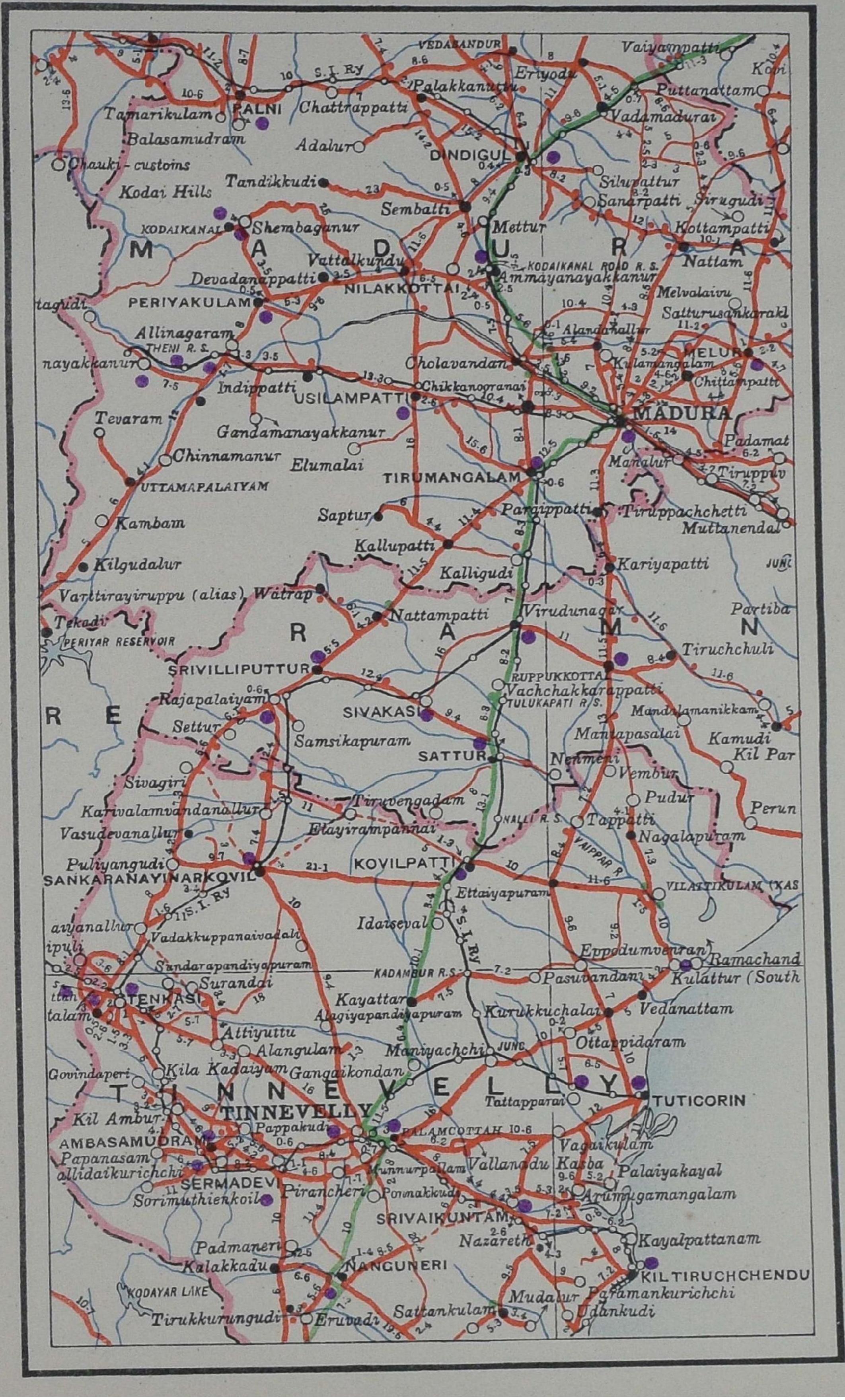

MAP OF MAIN TRUNK ROADS FROM MADRAS CITY

Scale 1 Inch = 12 Miles

RAILWAY MAP

Scale 1 Inch — 32 Miles

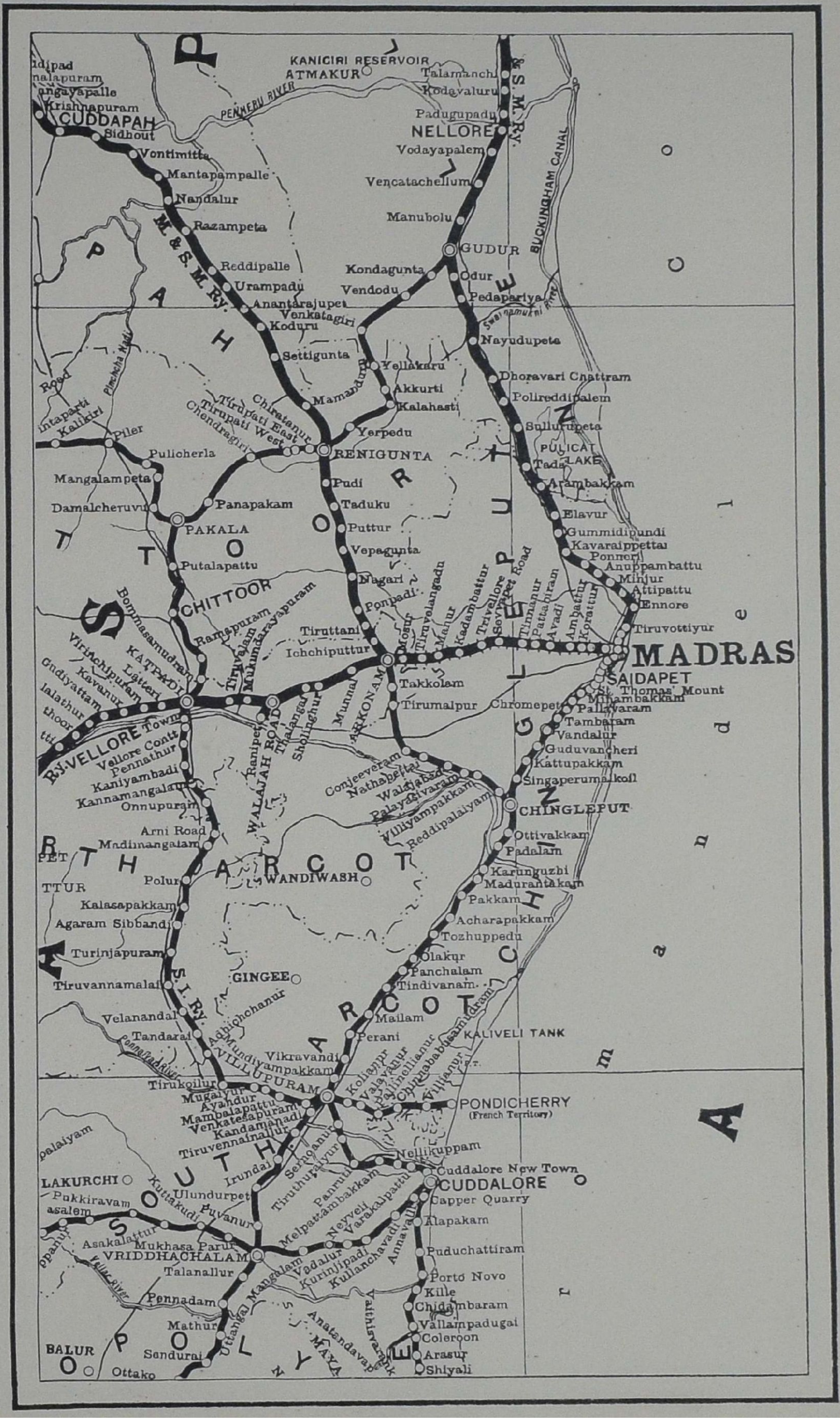

SKELETON MAPS

MADRAS PRESIDENCY

Scale 1 Inch = 32 Miles

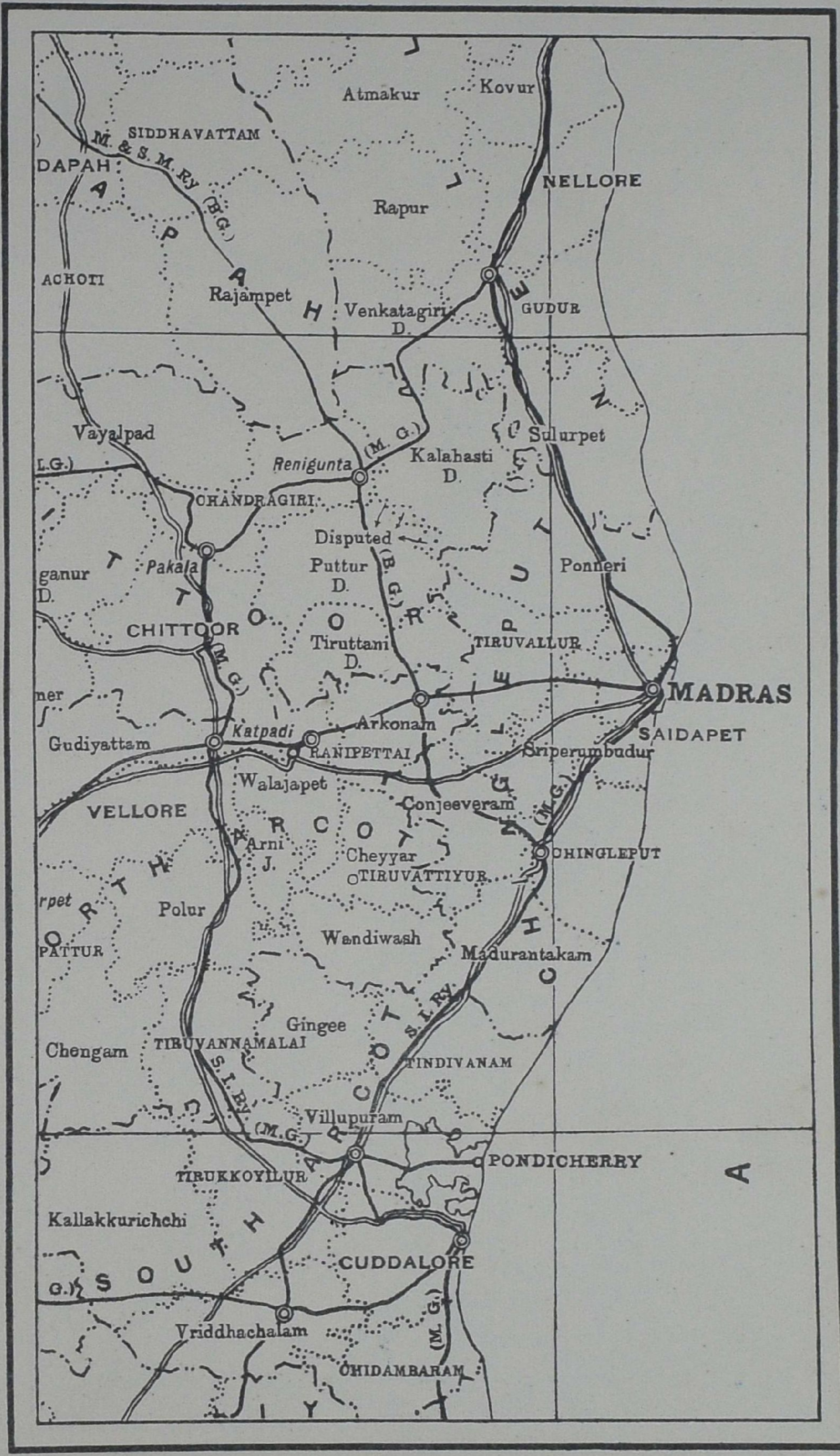

MADRAS & ENVIRONS

Scale 1 Inch = 6 Miles

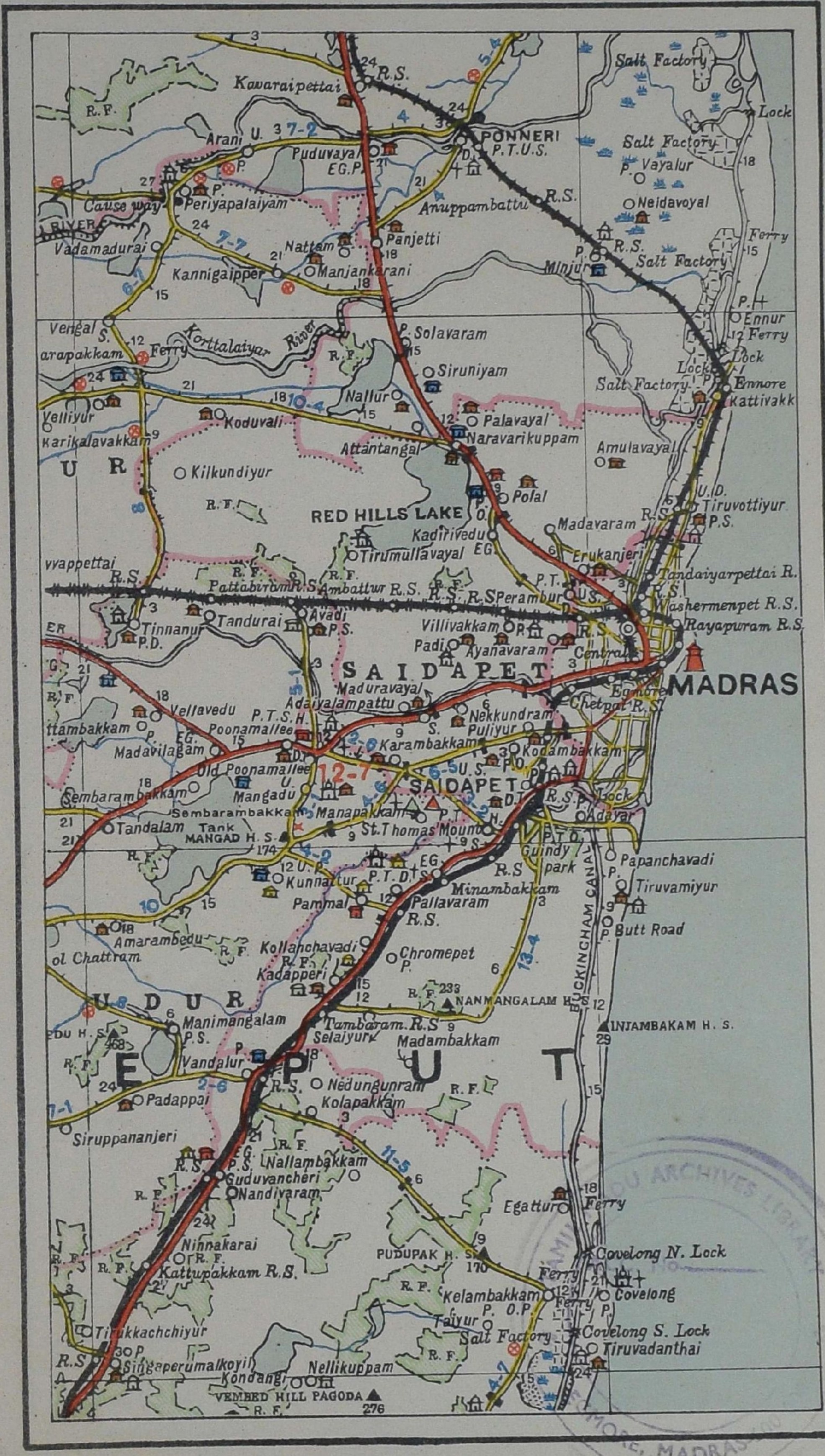

MADRAS TOWN & ENVIRONS

Scale 3 Inches = 1 Mile

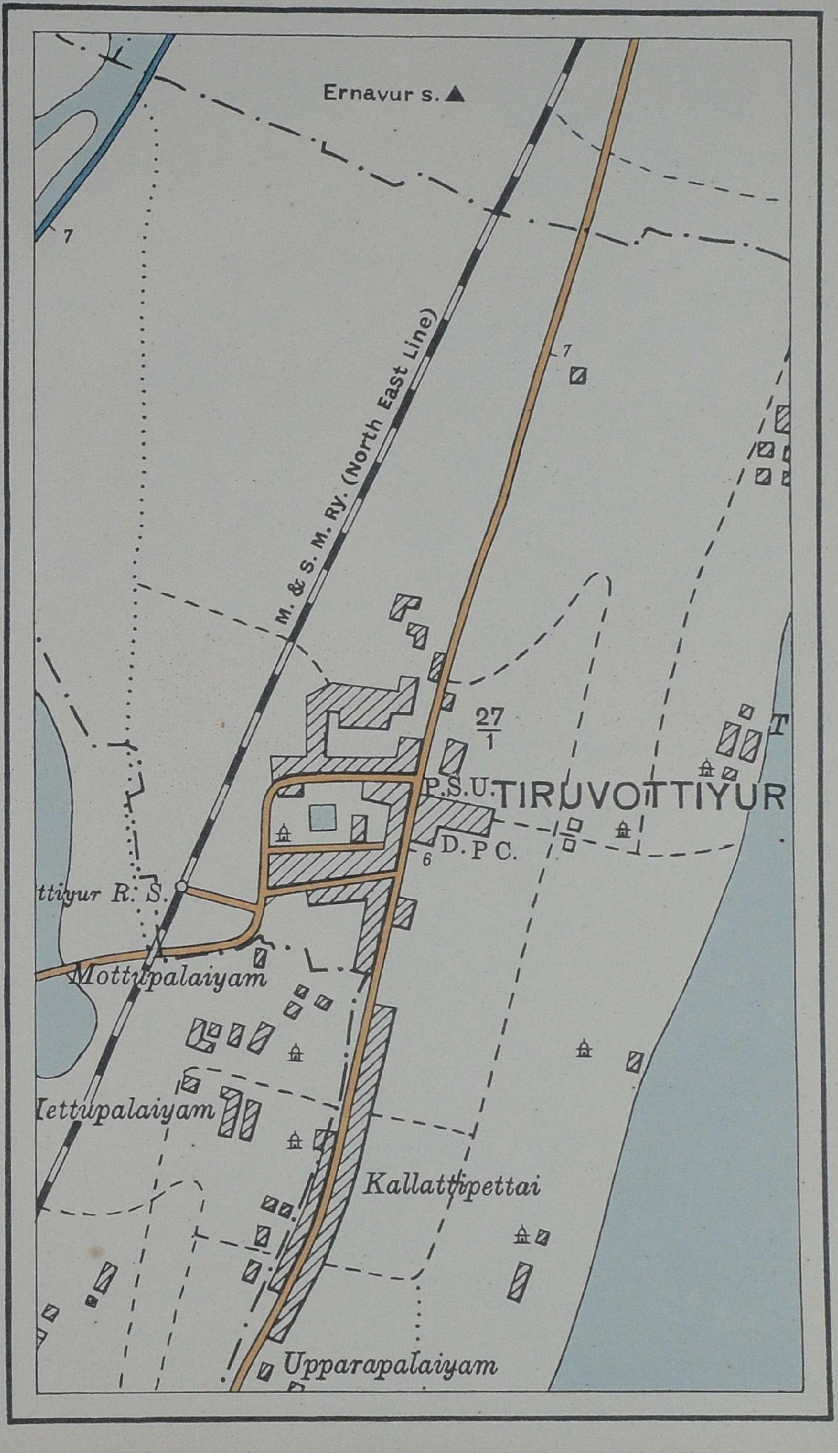

MAP
OF
THE MADRAS HUNT

Scale 2 Inches = 1 Mile

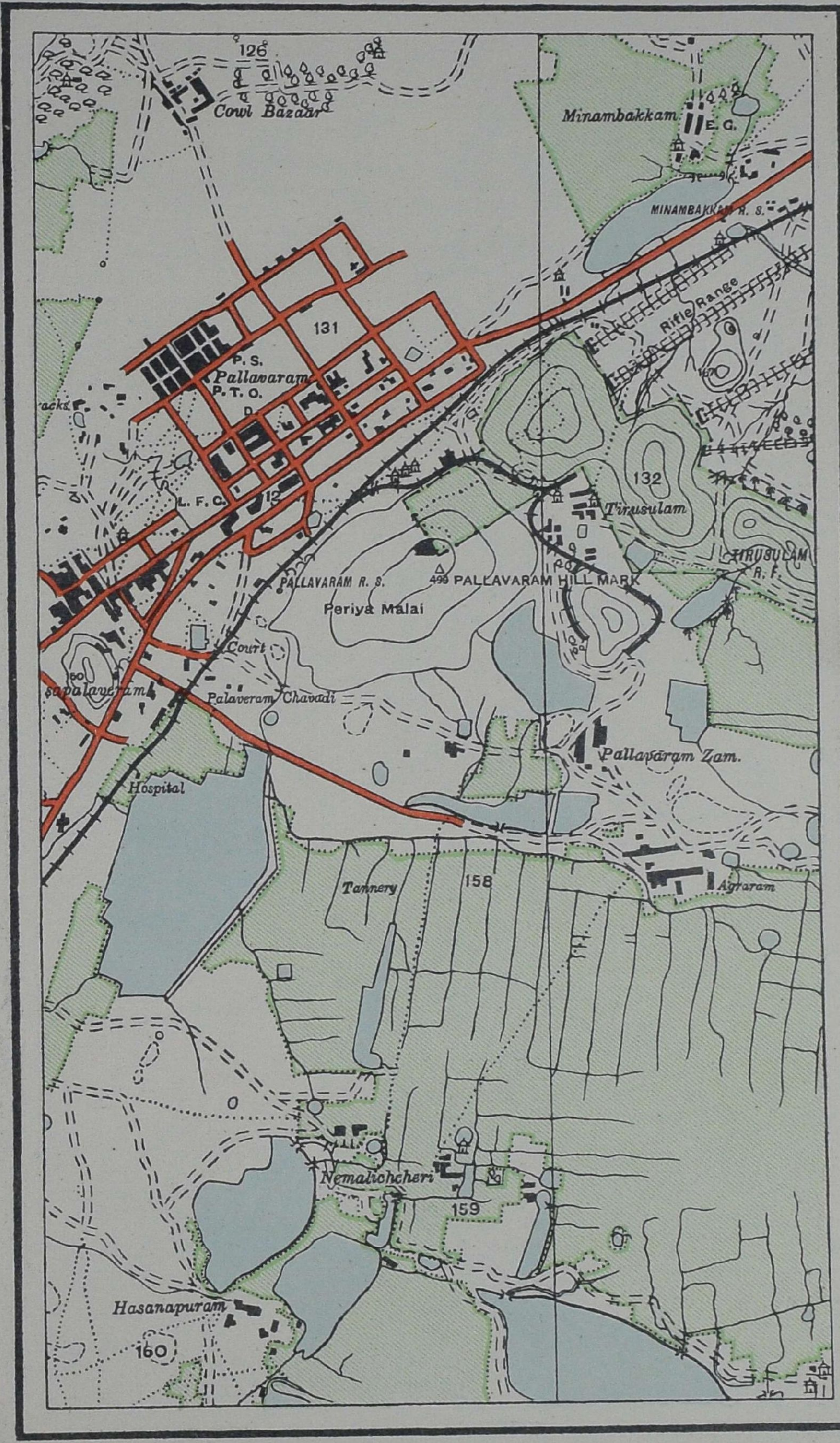

DISTRICT TOURING MAPS

Scale 1 Inch = 4 Miles

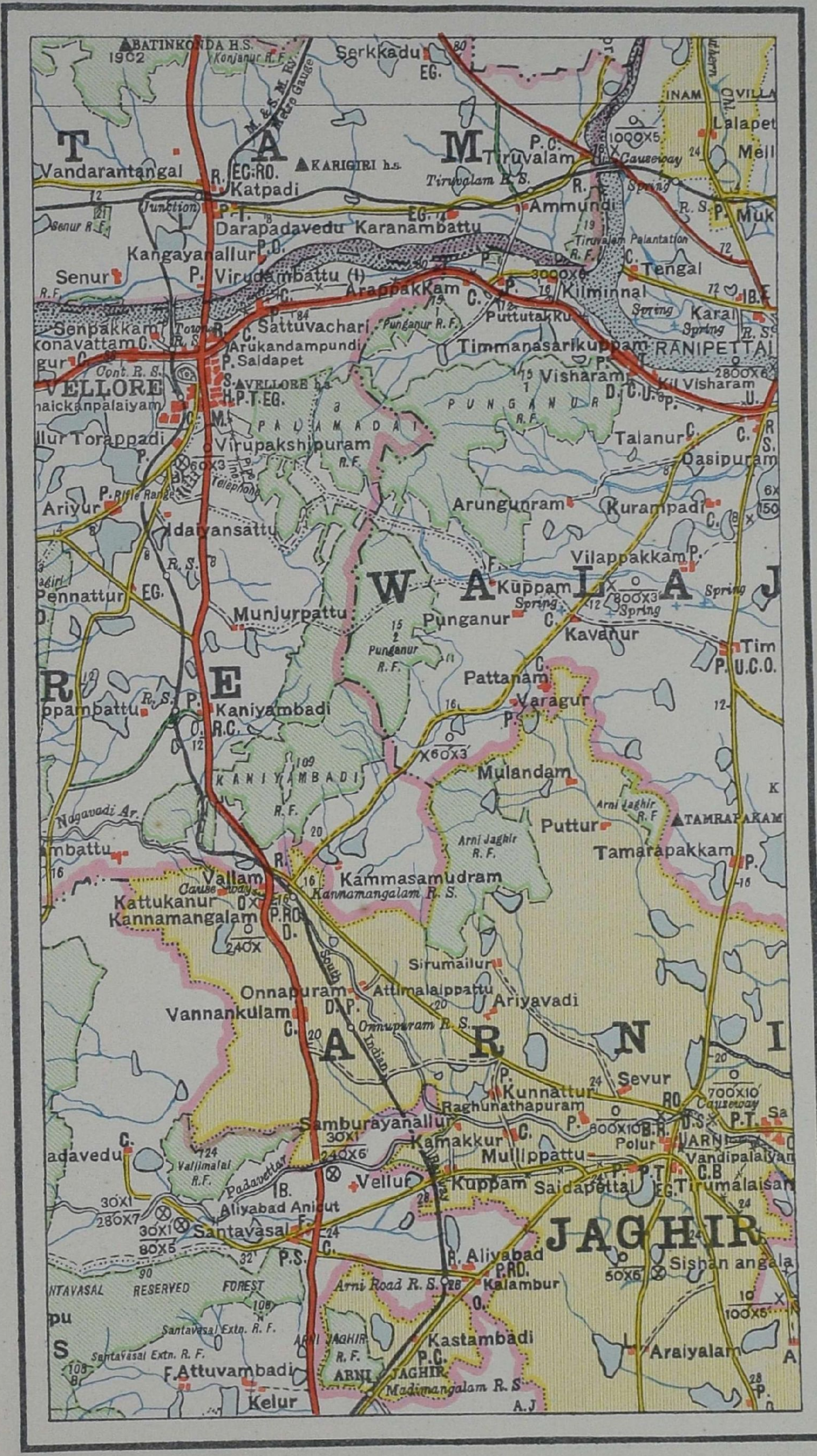

TALUK MAPS

SERIES A.

Scale 1 Inch = 1 Mile

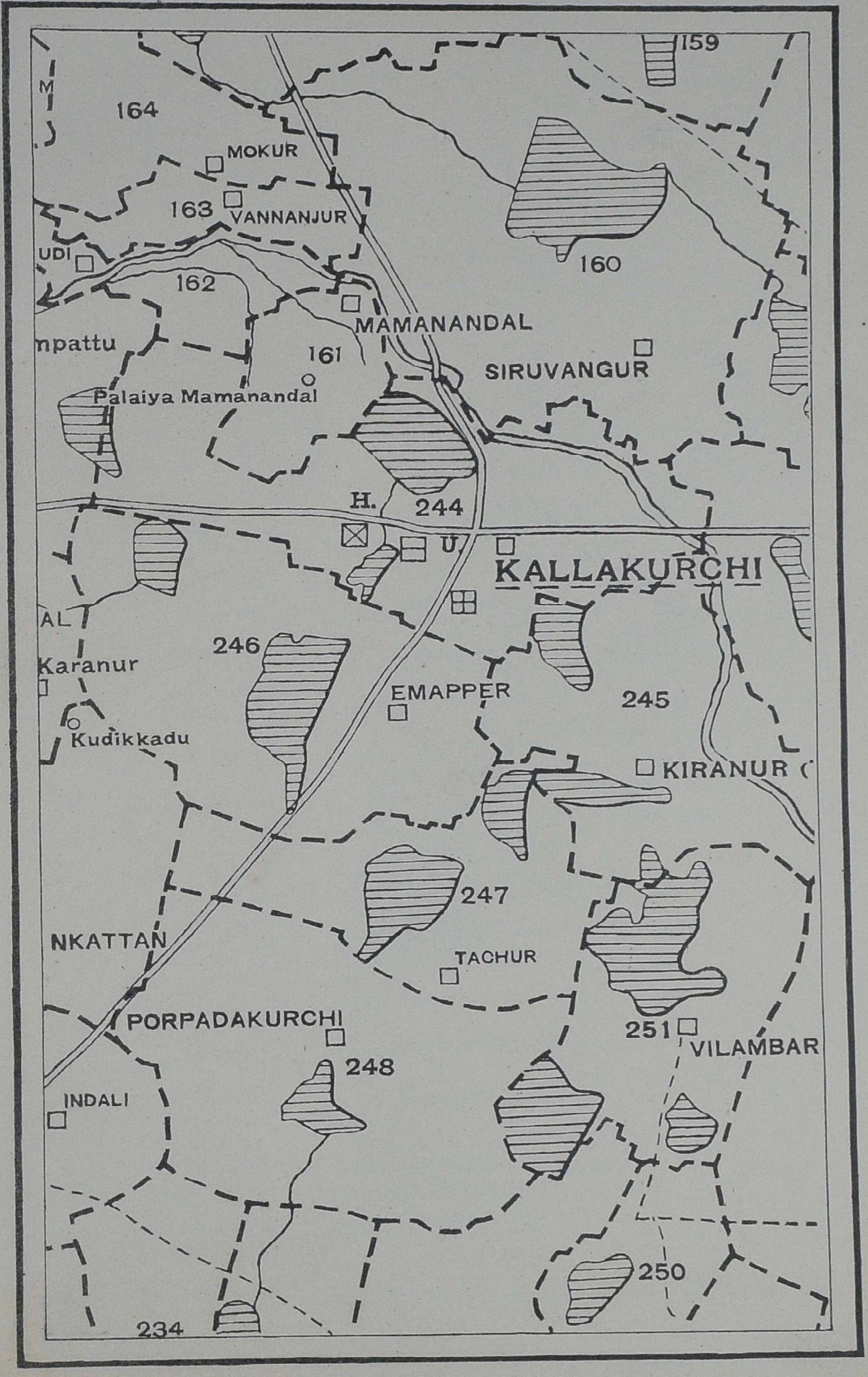

TALUK MAPS

SERIES B.

Scale 1 Inch = 1 Mile

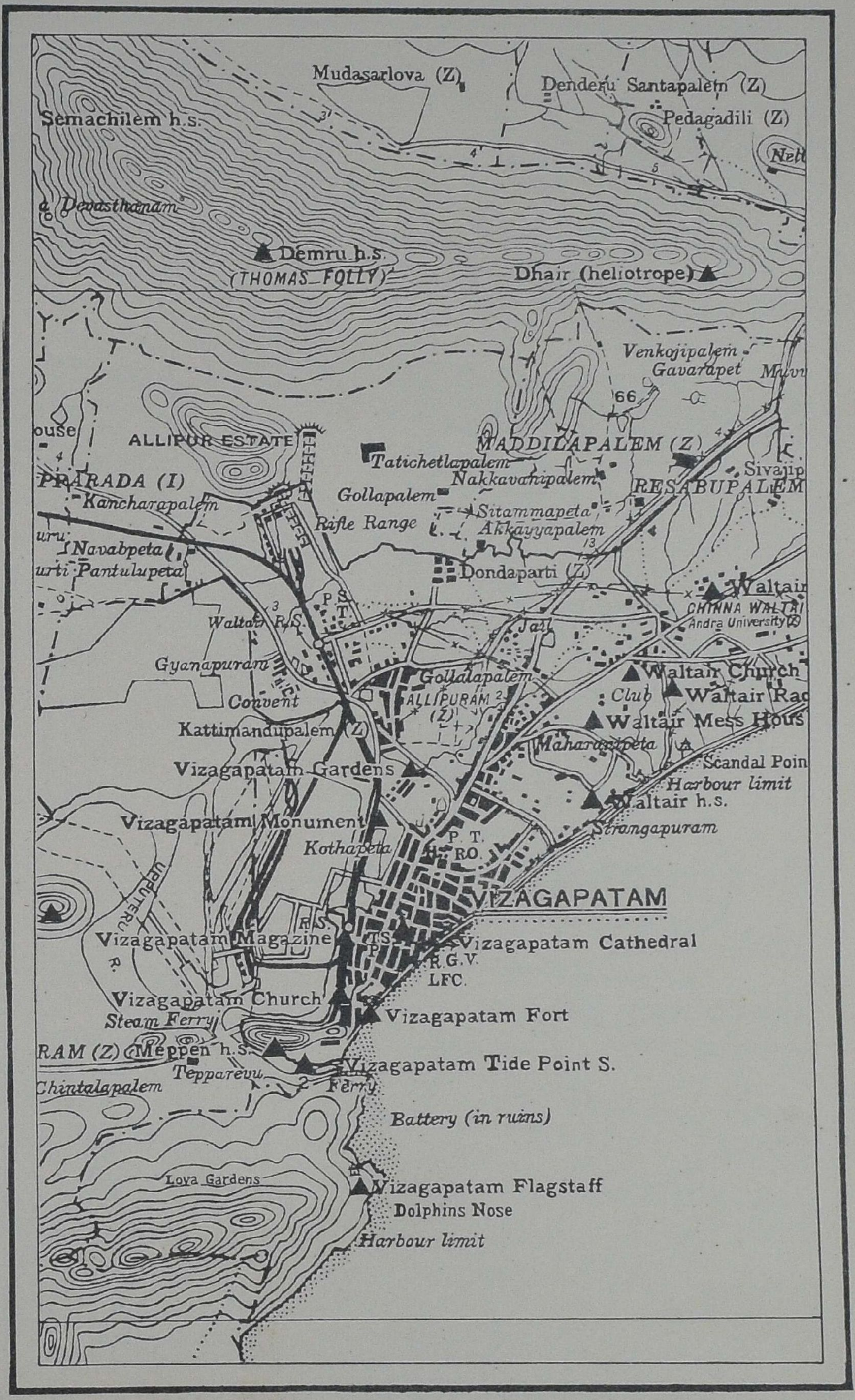

TALUK MAPS

SERIES C.

Scale 1 Inch = 1 Mile

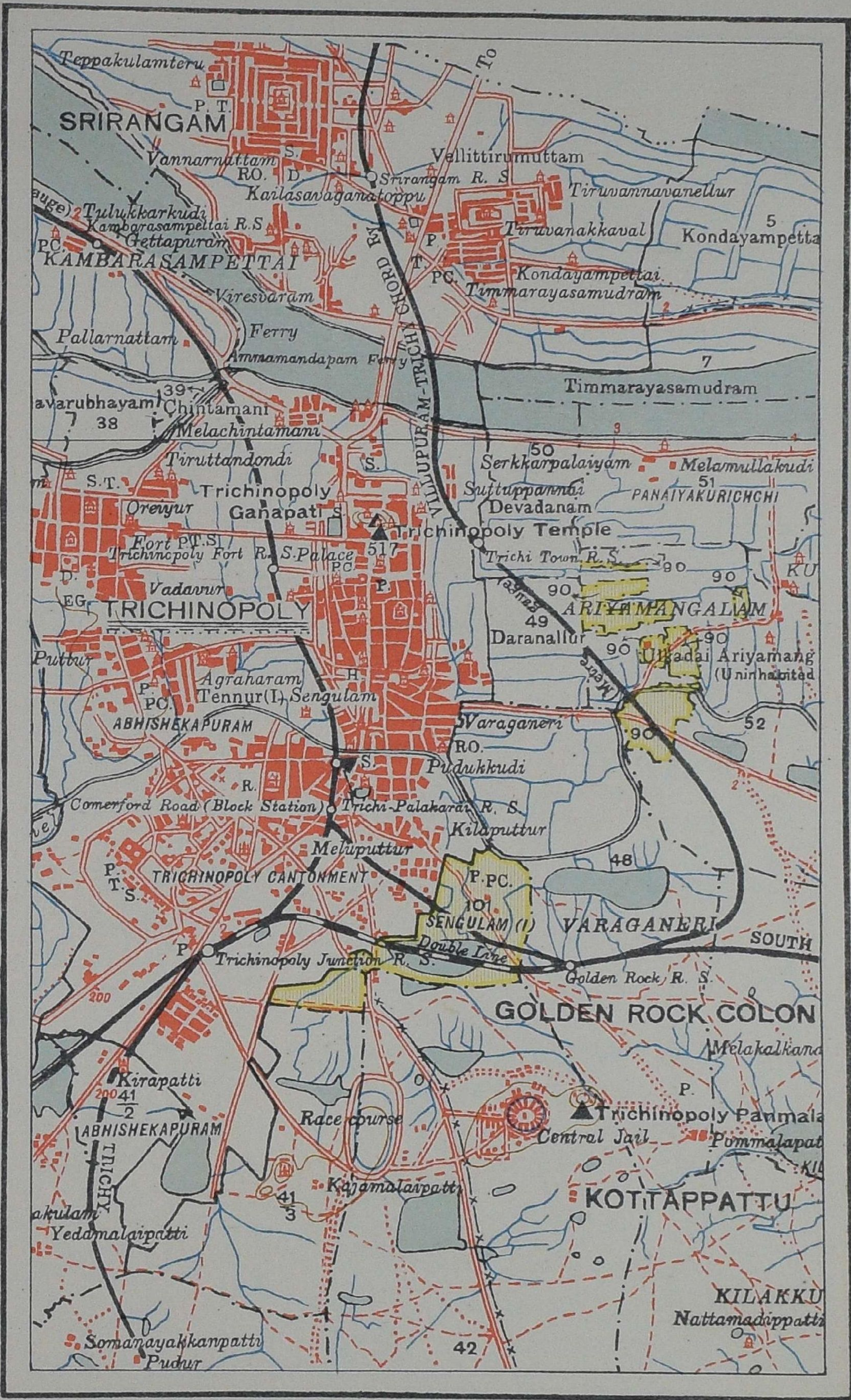

MOFUSSIL MUNICIPALITIES TOWN MAPS

SERIES A

Scale 10 Inches = 1 Mile

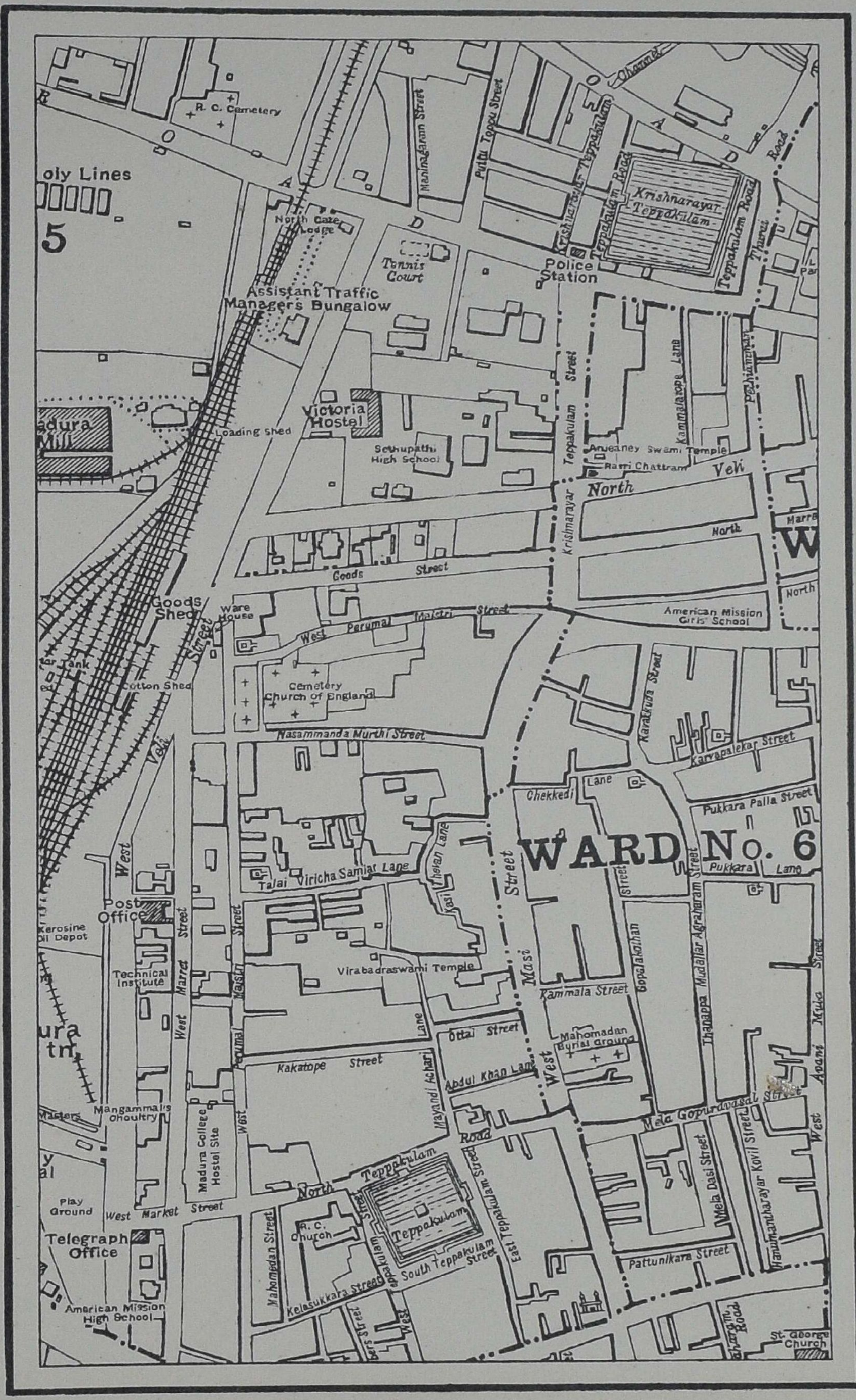

MOFUSSIL MUNICIPALITIES TOWN MAPS

SERIES B

Scale 8 Inches = 1 Mile

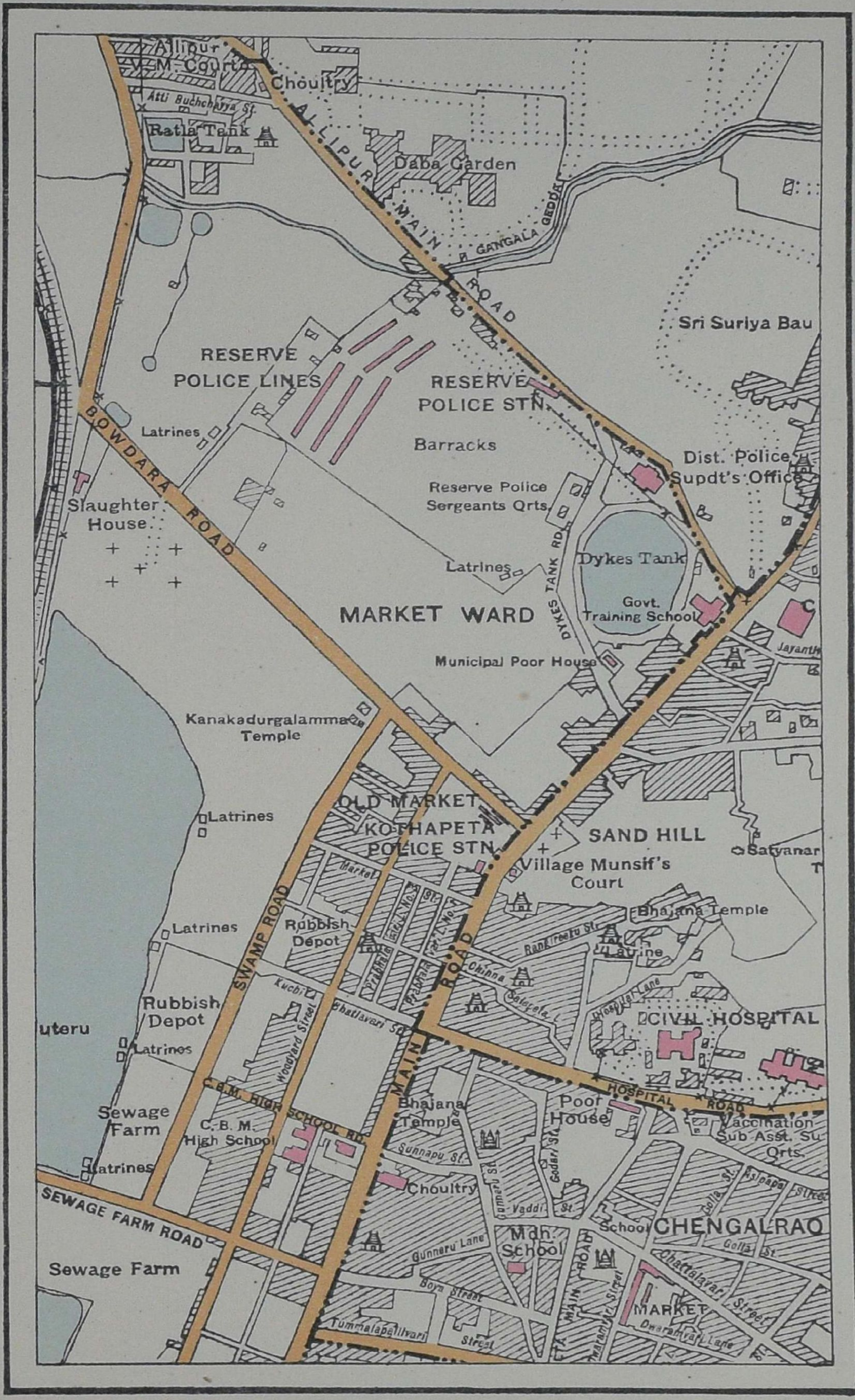

MOFUSSIL MUNICIPALITIES WARD MAPS

SERIES A

Scale 20 Inches = 1 Mile

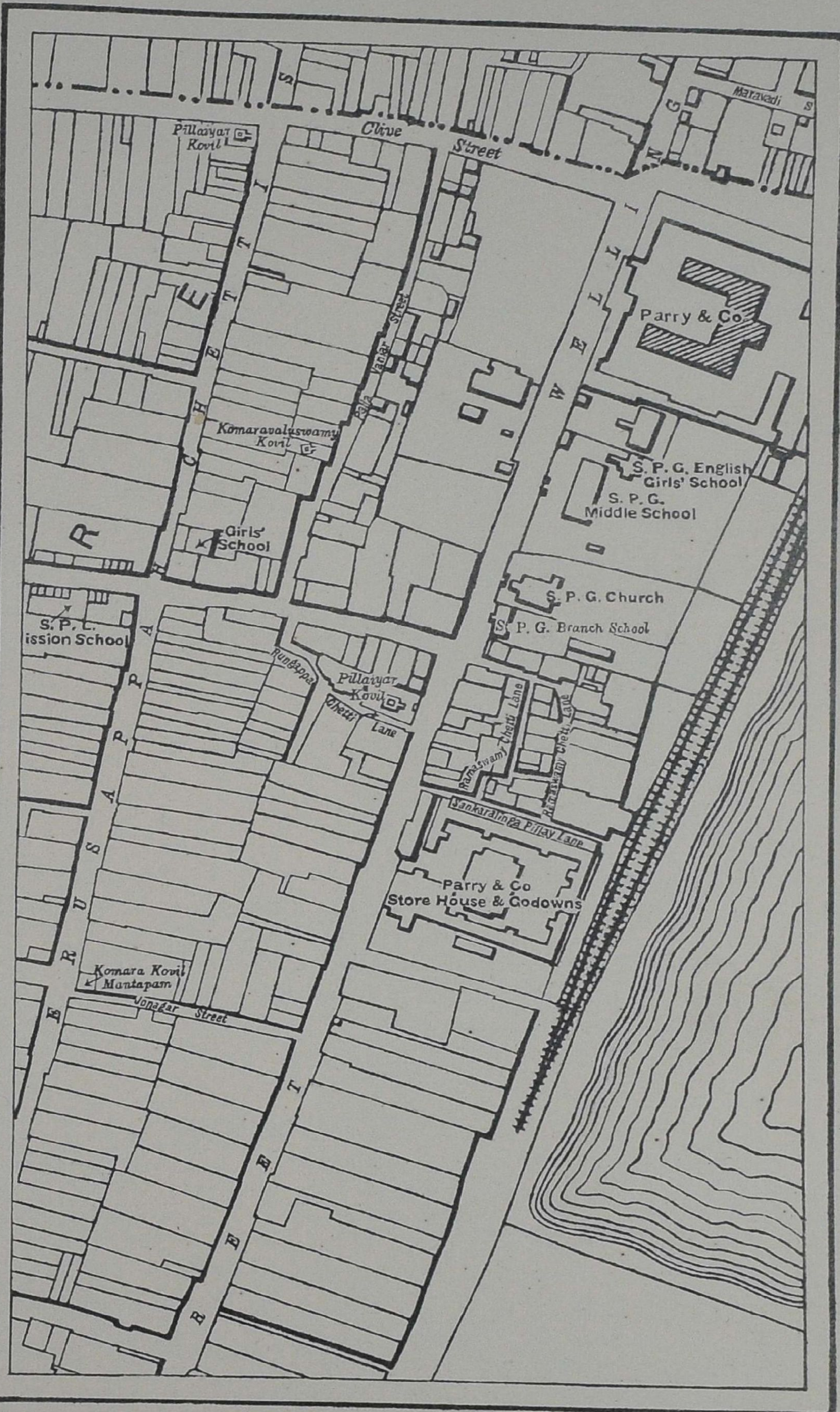

MOFUSSIL MUNICIPALITIES WARD MAPS

SERIES B

Scale 16 Inches = 1 Mile

ACC. No. 9532

REVENUE MAPS

Scale 1 Inch = 66 Feet OR 80 Inches = 1 Mile

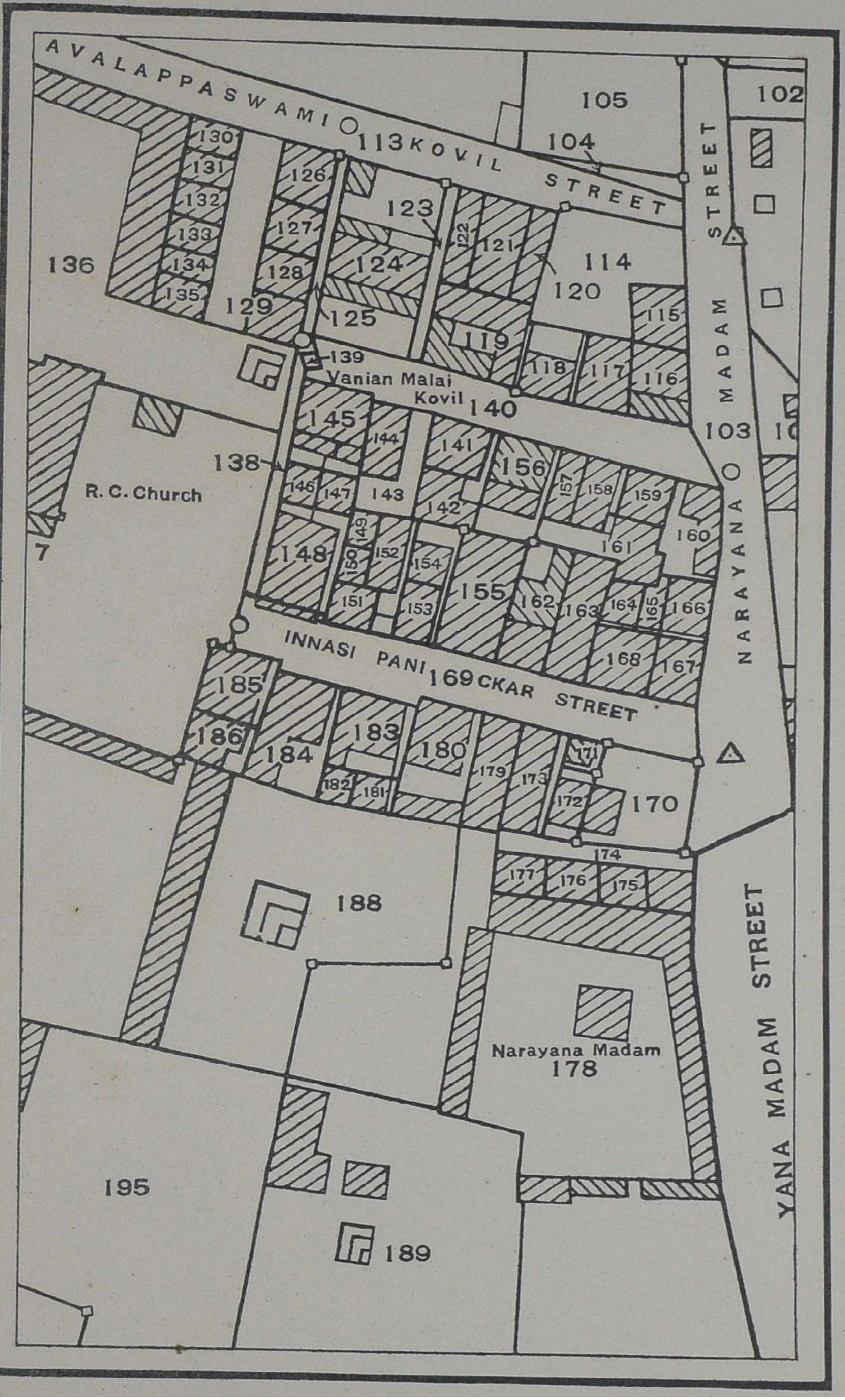

CANTONMENT MAPS

Scale 10 Inches = 1 Mile

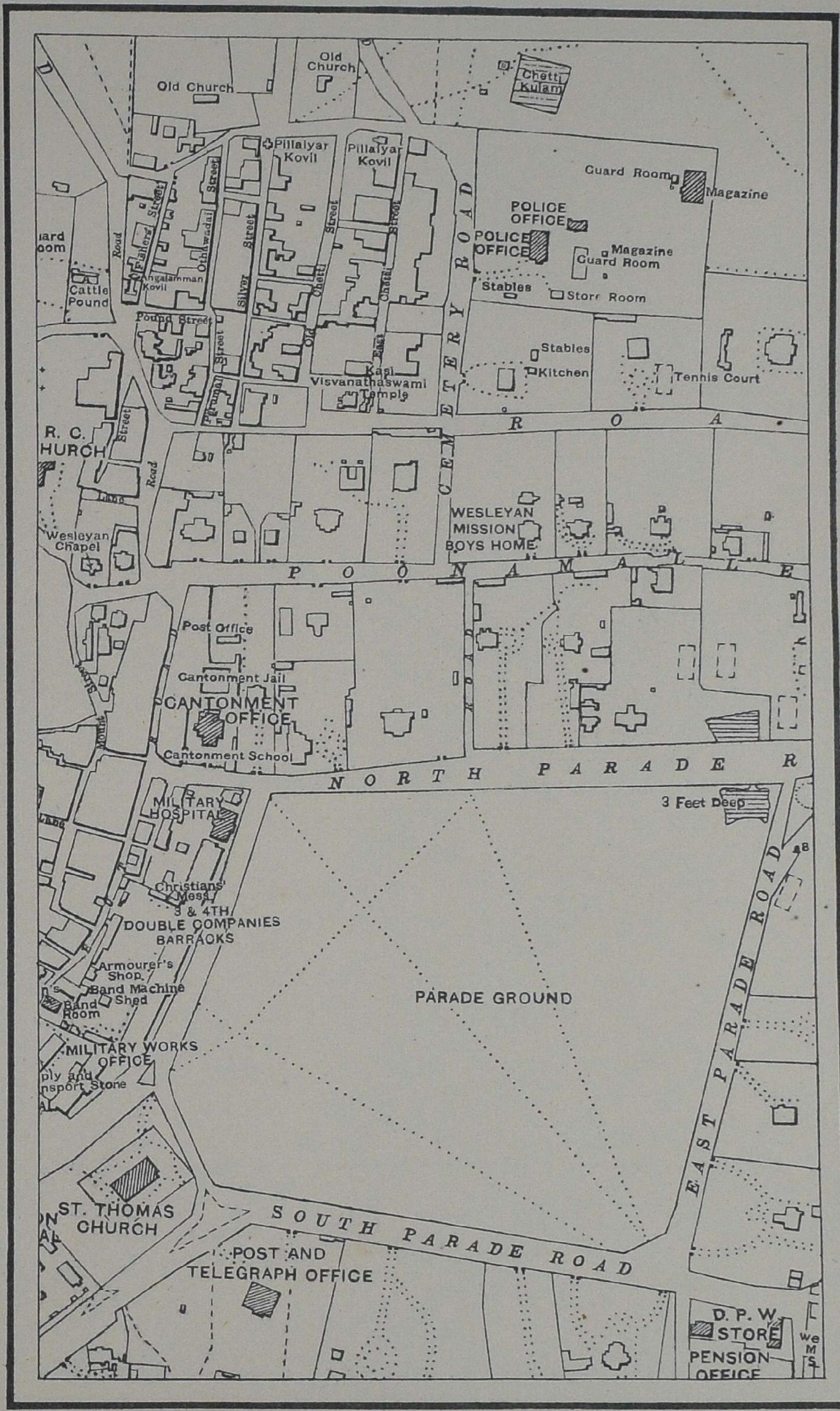

MAPS OF PANCHAYAT BOARD AREAS

STREET SURVEYS

Scale 40 Inches = 1 Mile

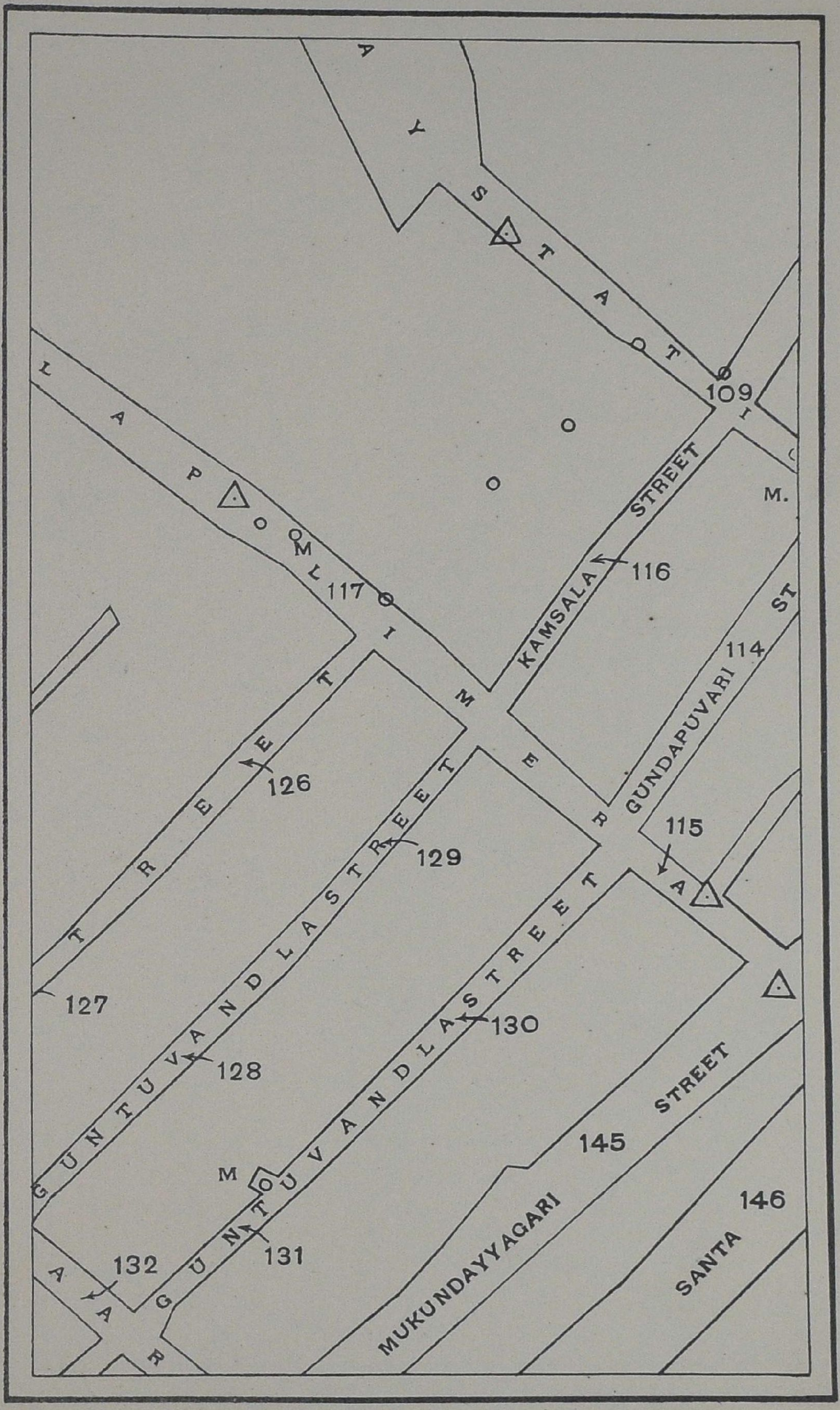

VILLAGE MAPS

Scale 16 Inches = 1 Mile

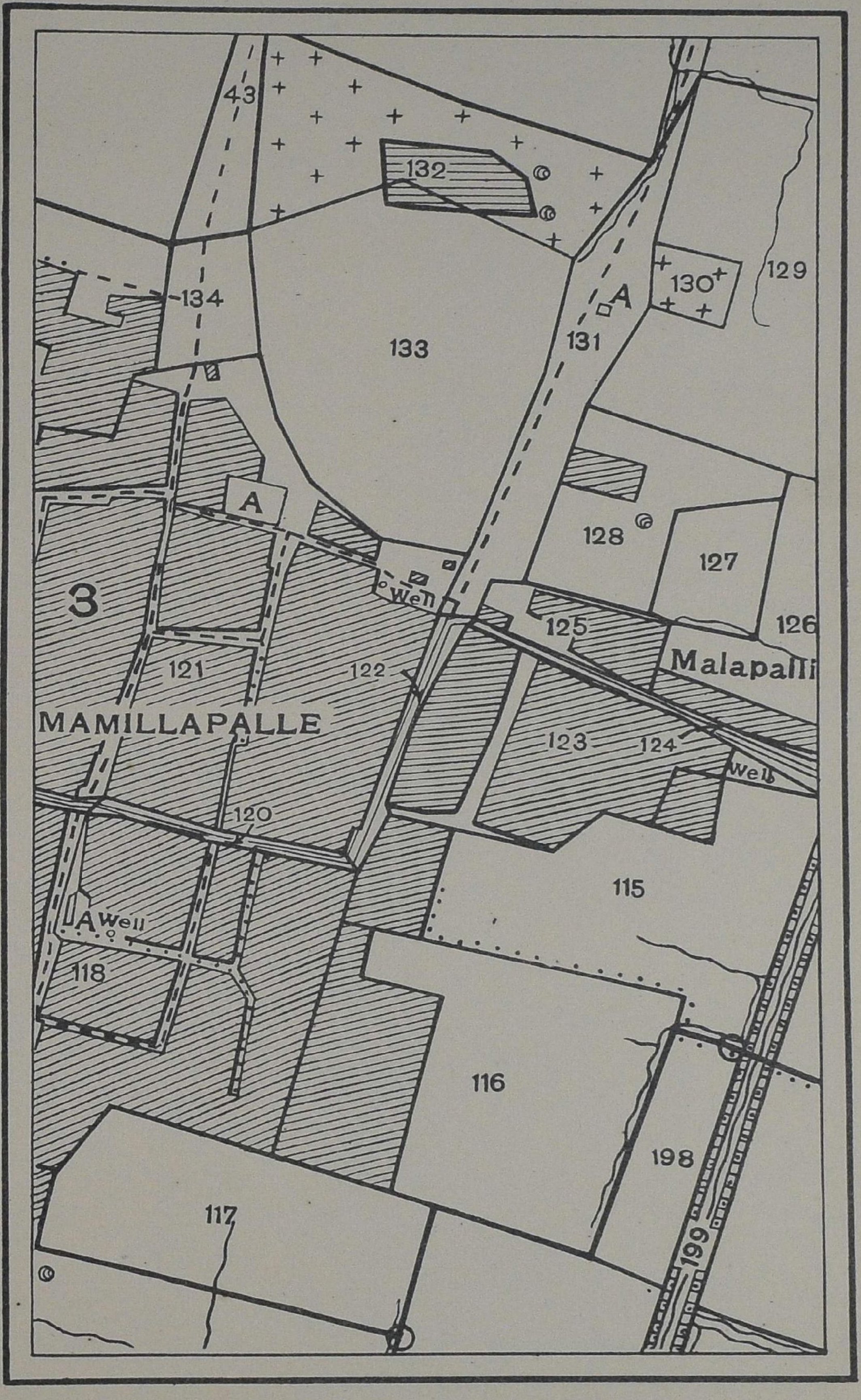

PRICE LIST OF MAPS.

Description.	Year of publication.	Scale.	Prices. Uncoloured.		Prices. Coloured.		Remarks.
			RS.	A.	RS.	A.	
MADRAS PRESIDENCY.							
1″ Outline sheets ..	1926	1″ = 1 mile ..	1	0	..		
Wall map	1928	1″ = 12 miles.	..		11	8	Reprint—Paper copy.
Do.	1928	Do.	..		21	0	Reprint—Mounted on cloth and fitted with rollers.
Do.	1928	Do.	..		22	0	Reprint—Varnished.
District atlas ..	1932	Varies with each district.	..		17	4	
Postal wall map ..	1928	1″=12 miles ..	..		13	8	
Postal atlas	1926	Varies with each district.	..		10	0	
Road map	1938	1″=20 miles ..	..		3	4	Revised—Mounted on cloth. Pocket size.
Do.	1938	Do. ..	..		5	8	Revised—Mounted on cloth. Bridges style.
Do.	1938	Do. ..	..		7	4	Revised—Mounted on cloth and fitted with rollers.
Map of main trunk roads from Madras City.	1938	1″=12 miles ..	..		1	8	Shows the route to Bangalore, Ootacamund, Kodaikanal, Yercaud and Cape Comorin.
Do.	1938	Do. ..	..		2	0	Mounted on cloth and folded to pocket size.
Railway map ..	1937	1″= 32 miles.	1	8	..		
Skeleton map ..	1938	Do. ..	1	0	..		
Skeleton map showing districts and taluks.	1936	1″=48 miles. ..	1	0	..		
Skeleton map showing only districts.	1936	Do. ..	1	0	..		
Presidency map ..	1930	1″=64 miles ..	..		1	0	A small scale map suitable as an inset.
Social map	1933	1″=32 miles ..	..		0	7	Indicates the total population in the various areas by communities.
Linguistic map ..	1933	Do. ..	..		0	5	Indicates prevalence of the main language areas.

MAPS OF MADRAS.

Description.	Year of publication.	Scale.	Prices. Uncoloured.	Prices. Coloured.	Remarks.
			RS. A.	RS. A.	
Madras and Environs— Madras and environs.	1929	1″=6 miles ..	..	4 0	Shows country within a radius of 100 miles of Madras.
Do.	1929	3″=1 mile ..	..	5 0	In 4 sheets reprint —Shows country within a radius of 10 miles of Madras.
Madras Hunt— Map of the Madras Hunt.	1926	2″=1 mile ..	..	3 8	Reprint.
Madras City— Madras City Topographical Map.	1924	16″=1 mile ..	14 0	..	In 25 sheets reprint—Mapped on the lines of Town Map Series A.
Do.	1935	10″=1 mile ..	..	30 0	In 12 sheets reprint. } Mapped on the lines of Town Map Series B.
Do.	1932	5″=1 mile ..	..	4 0	In 3 sheets (out of stock for the time being). } Mapped on the lines of Town Map Series B.
Do.	1935	3·3″=1 mile ..	..	2 0	In 2 sheets reprint. } Mapped on the lines of Town Map Series B.
Madras City Postal Map.	1926	1″=0·7 mile ..	..	0 6	
Municipal Division Maps—					
Chintadripet ..	1925	20″=1 mile ..	4 0	..	
Egmore ..	1926	Do. ..	24 0	..	In 6 sheets. } Mapped on the lines of Ward Map Series A.
Georgetown ..	1927	Do. ..	16 0	..	In 4 sheets. } Mapped on the lines of Ward Map Series A.
Mylapore ..	1926	Do. ..	48 0	..	In 8 sheets. } Mapped on the lines of Ward Map Series A.
Nungambakkam.	1925	Do. ..	16 0	..	In 3 sheets. } Mapped on the lines of Ward Map Series A.
Perambur ..	1926	Do. ..	24 0	..	In 4 sheets. } Mapped on the lines of Ward Map Series A.
Purasawakkam ..	1926	Do. ..	16 0	..	In 2 sheets. } Mapped on the lines of Ward Map Series A.
Tondiarpet ..	1926	Do. ..	40 0	..	In 6 sheets. } Mapped on the lines of Ward Map Series A.
Triplicane ..	1926	Do. ..	16 0	..	In 2 sheets. } Mapped on the lines of Ward Map Series A.
Vepery	1925	Do. ..	16 0	..	In 4 sheets. } Mapped on the lines of Ward Map Series A.

Description.	Series.	Year of publication.	Scale.	Prices. Uncoloured.	Prices. Coloured.	Remarks.
			ANANTAPUR DISTRICT.			
				RS. A.	RS. A.	
District maps—						
Touring map ..	..	1930	1″=4 miles.	..	5 0	In 2 sheets.
Postal map ..	..	1926	1″=12·5 miles.	..	0 6	
Taluk maps—						
Anantapur ..	C	1936	1″=1 mile ..	..	11 8	In 4 sheets.
Dharmavaram ..	C	1935	Do. ..	..	7 12	In 2 sheets.
Gooty	C	1934	Do. ..	..	9 4	In 3 sheets.
Hindupur ..	C	1936	Do. ..	..	7 4	In 2 sheets.
Kadiri	C	1936	Do. ..	..	13 4	In 4 sheets.
Kalyandrug ..	C	1935	Do. ..	..	7 12	In 2 sheets.
Madakasira ..	C	1935	Do. ..	..	7 12	Do.
Penukonda ..	C	1935	Do. ..	..	7 12	Do.
Tadpatri	C	1930	Do. ..	..	4 8	Do.
Town maps—						
Anantapur ..	..	1911	10″=1 mile.	0 8	..	Cyanide print.
Hindupur ..	B	1932	8″=1 mile ..	3 0	..	
Ward I	B	1932	16″=1 mile.	4 0	..	
Ward II ..	B	1932	Do.	8 0	..	
Wards III to V.	B	1932	Do.	4 0 (each).	..	

Description.	Series.	Year of publication.	Scale.	Prices. Un-coloured.	Prices. Coloured.	Remarks.

BELLARY DISTRICT.

Description.	Series.	Year of publication.	Scale.	Un-coloured. RS. A.	Coloured. RS. A.	Remarks.
District maps—						
Touring map ..	..	1938	1″=4 miles.	..	5 0	In 2 sheets.
Postal map ..	..	1926	1″=10·2 miles.	..	0 6	
Taluk maps—						
Adoni	C	1931	1″=1 mile ..	..	6 0	In 2 sheets.
Alur	C	1931	Do. ..	..	5 0	Do.
Bellary	C	1931	Do. ..	..	5 4	Do.
Hadagalli	C	1935	Do. ..	..	7 0	Do.
Do.	A	1891	1″= 2 miles.	1 4	..	
Harpanahalli ..	C	1935	1″=1 mile ..	..	7 4	In 2 sheets.
Hospet	C	1934	Do.	..	7 0	Do.
Kudligi	C	1934	Do.	..	8 4	Do.
Do.	A	1922	1″=2 miles.	1 4	..	
Rayadrug ..	C	1929	1″=1 mile ..	..	8 0	In 4 sheets.
Siruguppa ..	C	1931	Do. ..	..	4 8	In 2 sheets.
Town map—						
Bellary Town and Cantonment (produced from the Revenue Survey Map of 1876).	..	1928	8″=1 mile ..	2 0	..	Reprint—Out of stock.
Miscellaneous maps—						
Hampi Ruins ..	..	1882	6″= 1 mile ..	..	1 8	
Do. ..	..	1881	12″=1 mile.	..	6 0	In 4 sheets.

Description.	Series.	Year of publication.	Scale.	Prices. Un-coloured.	Prices. Coloured.	Remarks.
CHINGLEPUT DISTRICT.						
				RS. A.	RS. A.	
District maps—						
Touring map ..	..	1938	1″=4 miles.	..	5 0	
Postal map ..	..	1926	1″=7·8 miles.	..	0 6	
Taluk maps—						
Chingleput ..	C	1922	1″=1 mile ..	..	4 4	In 2 sheets.
Conjeeveram ..	C	1937	Do.	..	9 0	Do.
Madurantakam ..	C	1924	Do.	..	5 8	Do.
Ponneri	C	1937	Do.	..	13 4	In 4 sheets.
Saidapet	C	1935	Do.	..	3 12	
Sriperumbudur ..	C	1936	Do.	..	5 0	
Tiruvallur ..	C	1937	Do.	..	9 0	In 2 sheets.
Town maps—						
Chingleput ..	B	1925	8″=1 mile ..	..	3 0	
Ward I to III ..	B	1925	16″=1 mile.	4 0 (each).	..	
Ward IV ..	B	1925	Do.	8 0	..	
Conjeeveram ..	..	1902	10″=1 mile.	1 0	..	Cyanide prints.
Wards I and II.	..	1902	20″=1 mile.	1 0 (each).	..	Do.
Ward III ..	..	1902	Do.	1 8	..	Do.
Ward IV ..	..	1902	Do.	1 0	..	Do.
Pallavaram Cantonment.	..	1921	10″=1 mile.	1 8	..	In 2 sheets.
Poonamalle Cantonment.	..	1916	20″=1 mile.	1 8	..	
Saint Thomas' Mount Cantonment.	..	1921	10″=1 mile.	1 8	..	In 3 sheets.
Miscellaneous maps—						
Kachinad	B	1932	1″=1 mile ..	1 0	..	In 2 sheets.

CHITTOOR DISTRICT.

Description.	Series.	Year of publication.	Scale.	Prices. Uncoloured.	Prices. Coloured.	Remarks.
				RS. A.	RS. A.	
District maps—						
Touring map ..	..	1930	1″=4 miles.	..	5 0	
Postal map ..	..	1926	1″=12·6 miles	..	0 6	
Taluk maps—						
Chandragiri ..	C	1924	1″=1 mile ..	..	4 12	In 2 sheets.
Chittoor	C	1935	Do.	..	11 4	Do.
Madanapalle ..	B	1924	Do.	..	7 12	In 4 sheets.
Palmaner	C	1929	Do.	..	5 4	In 2 sheets.
Vayalpad	B	1924	Do.	..	5 8	Do.
Town map—						
Tirupati	..	1904	10″=1 mile.	1 0	..	Cyanide print.
Miscellaneous maps—						
Akkurti	B	1929	1″= 1mile ..	2 12	..	
Gudipatipalem zamin.	..	1884	Do.	1 4	..	
Kalahasti division.	C	1928	Do.	..	5 12	In 2 sheets.
Kangundi zamin	C	1927	Do.	..	3 8	
Naragantipalem zamin.	..	1884	Do.	1 4	..	
Punganur division.	C	1928	Do.	..	5 4	In 2 sheets.
Puttur (Karvetnagar zamin).	C	1935	Do.	..	6 8	Do.
Tiruttani (Karvetnagar zamin).	C	1935	Do.	..	6 4	
Tiruttani zamin (Tirupati Devasthanam).	B	1932	Do.	1 0	..	

Description.	Series.	Year of publication.	Scale.	Prices. Un-coloured.	Prices. Coloured.	Remarks.
COIMBATORE DISTRICT.						
				RS. A.	RS. A.	
District maps—						
Touring map ..	..	1933	1″=4 miles.	..	5 0	
Postal map ..	..	1926	1″=12·8 miles.	..	0 6	
Taluk maps—						
Avanashi	C	1934	1″=1 mile ..	..	6 12	In 2 sheets.
Bhavani	C	1934	Do.	..	6 0	Do.
Coimbatore ..	C	1927	Do.	..	6 4	Do.
Dharapuram ..	C	1935	Do.	..	8 0	Do.
Erode	C	1929	Do.	..	8 0	Do.
Gobichettipalaiyam	C	1935	Do.	..	14 4	In 4 sheets.
Kollegal	C	1935	Do.	..	12 12	Do.
Palladam	C	1934	Do.	..	6 8	In 2 sheets.
Pollachi	C	1935	Do.	..	10 4	Do.
Udamalpet ..	C	1934	Do.	..	7 0	Do.
Town maps—						
Coimbatore ..	B	1931	10″=1 mile.	8 0	..	In 2 sheets.
Ward I	B	1927	20″=1 mile.	12 0	..	Do.
Ward II ..	..	1906	Do.	0 8	..	Cyanide print.
Ward III ..	B	1927	Do.	12 0	..	In 2 sheets.
Ward IV ..	..	1906	Do.	0 8	..	Cyanide prints.
Ward V.. ..	..	1906	Do.	0 8	..	Do.
Ward VI ..	..	1906	Do.	0 8	..	Do.
Ward VII ..	B	1927	Do.	8 0	..	In 2 sheets.
Ward VIII ..	B	1927	Do.	4 0	..	
Ward IX ..	B	1927	Do.	8 0	..	
Ward X ..	B	1927	Do.	16 0	..	In 4 sheets.
Dharapuram ..	B	1926	8″=1 mile ..	..	3 0	
Ward I to III ..	B	1926	16″=1 mile.	4 0 (each).	..	
Ward IV ..	B	1926	Do.	8 0	..	
Ward V.. ..	B	1926	Do.	4 0	..	
Ward VI ..	B	1926	Do.	8 0	..	
Erode	A	1929	10″=1 mile.	3 0	..	
Ward I	..	1906	20″=1 mile.	1 8	..	Cyanide prints.
Ward II ..	..	1906	Do.	0 8	..	Do.
Pollachi	B	1935	8″=1 mile ..	..	5 0	In 2 sheets.
Wards I to V ..	B	1935	16″=1 mile.	8 0 (each).	..	
Ward VI ..	B	1934	Do.	4 0	..	
Ward VII ..	B	1934	Do.	4 0	..	
Tiruppur	B	1936	8″=1 mile ..	..	5 0	In 2 sheets.
Ward I to III ..	B	1935	16″=1 mile.	12 0 (each).	..	Wards 1 to 3 in 2 sheets.
Ward IV ..	B	1935	Do.	8 0	..	
Ward V.. ..	B	1935	Do.	4 0	..	
Ward VI ..	B	1935	Do.	4 0	..	

Description.	Series.	Year of publication.	Scale.	Prices.		Remarks.
				Uncoloured.	Coloured.	
CUDDAPAH DISTRICT.						
District maps—				RS. A.	RS. A.	
Touring map ..	..	1937	1″=4 miles.	..	5 0	In 2 sheets.
Postal map ..	..	1926	1″=12·6 miles.	..	0 6	
Taluk maps—						
Badvel	C	1936	1″=1 mile ..	..	9 0	In 2 sheets.
Cuddapah ..	C	1930	Do. ..	..	4 8	Do.
Jammalamadugu.	C	1930	Do. ..	..	5 4	Do.
Kamalapuram ..	C	1929	Do. ..	..	3 8	
Proddatur ..	C	1934	Do. ..	..	5 12	In 2 sheets.
Pulivendla ..	C	1930	Do. ..	..	4 8	Do.
Rajampet ..	C	1936	Do. ..	..	9 4	Do.
Rayachoti ..	C	1928	Do. ..	..	9 4	In 3 sheets.
Siddhavattam ..	C	1936	Do. ..	..	8 8	In 2 sheets.

Description.	Series.	Year of publication.	Scale.	Prices. Uncoloured.	Prices. Coloured.	Remarks.
EAST GODAVARI DISTRICT.						
				RS. A.	RS. A.	
District maps—						
Touring Map ..	..	1932	1″=4 miles.	..	5 0	In 2 sheets
Postal Map ..	..	1926	1″=13·2 miles.	..	0 6	
Taluk maps—						
Amalapuram ..	C	1936	1″=1 mile ..	..	7 0	In 2 sheets.
Bhadrachalam ..	C	1938	Do. ..	..	12 0	In 3 sheets.
Cocanada	C	1934	Do. ..	..	4 12	
Nugur	C	1931	Do. ..	..	8 4	In 4 sheets.
Peddapuram ..	C	1936	Do. ..	..	7 12	In 2 sheets.
Rajahmundry ..	A	1932	Do. ..	2 4	..	Out of stock.
Ramachandrapuram.	C	1936	Do. ..	..	6 0	
Razole	C	1934	Do. ..	..	6 4	In 2 sheets.
Town maps—						
Cocanada	B	1925	8″=1 mile ..	..	8 0	In 2 sheets.
Ward I	B	1925	16″=1 mile.	8 0	..	
Ward II ..	B	1925	Do.	28 0	..	In 4 sheets.
Wards III to V.	B	1925	Do	4 0 (each)	..	
Ward VI ..	B	1925	Do.	8 0	..	In 2 sheets.
Ward VII ..	B	1925	Do.	4 0	..	
Ward VIII ..	B	1925	Do.	12 0	..	
Fraserpeta ..	..	1878	Do.	..	1 8	
Peddapuram ..	B	1924	8″=1 mile ..	..	3 0	
Ward I	B	1924	16″=1 mile.	4 0	..	
Ward II ..	B	1924	Do.	8 0	..	In 2 sheets.
Ward III ..	B	1924	Do.	4 0	..	
Ward IV ..	B	1924	Do.	4 0	..	
Rajahmundry ..	B	1927	8″=1 mile ..	..	4 0	In 2 sheets.
Ward I	B	1927	16″=1 mile.	12 0	..	In 4 sheets.
Ward II ..	B	1927	Do.	4 0	..	
Ward III ..	B	1927	Do.	4 0	..	
Ward IV ..	B	1927	Do.	8 0	..	In 4 sheets.
Ward V ..	B	1927	Do.	8 0	..	
Ward VI ..	B	1927	Do.	4 0	..	
Samalkota Cantonment.	..	1878	Do.	1 0	..	
Miscellaneous maps—						
Chodavaram division.	C	1935	1″=1 mile ..	..	7 12	In 2 sheets.
Ellavaram division.	C	1938	Do. ..	..	13 8	In 4 sheets.
Pithapuram division.	B	1928	Do. ..	1 8	..	
Polavaram division.	C	1929	Do. ..	..	8 0	In 2 sheets.
Tuni division ..	C	1935	Do. ..	..	2 8	

Description.	Series.	Year of publication.	Scale.	Prices. Uncoloured.	Prices. Coloured.	Remarks.
WEST GODAVARI DISTRICT.						
				RS. A.	RS. A.	
District maps—						
Touring map ..	..	1933	1″=2 miles.	..	5 0	In 2 sheets.
Postal map ..	..	..	1″=12·8 miles.	..	..	Included in the map of Kistna district
Taluk maps—						
Bhimavaram ..	C	1934	1″=1 mile ..	..	5 4	
Chintalapudi ..	C	1937	Do. ..	..	8 4	In 2 sheets.
Ellore	C	1937	Do. ..	..	8 8	Do.
Kovvuru	A	1929	Do. ..	3 12	..	Out of stock.
Narasapuram ..	C	1934	Do. ..	..	5 4	
Tadepallegudem ..	C	1934	Do. ..	..	4 8	
T nuku	C	1934	Do. ..	..	5 0	
Town maps—						
Ellore	A	1930	10″=1 mile.	2 0	..	Reprint.
Ward A ..	..	1910	20″=1 mile.	0 8	..	Cyanide print.
Ward B ..	..	1910	Do.	0 8	..	Do
Ward C ..	..	1910	Do.	0 8	..	Do.
Ward D ..	..	1910	Do.	0 8	..	Do.
Ward E ..	..	1910	Do.	0 8	..	Do.
East ward ..	A	1926	Do.	4 0	..	
North ward ..	A	1926	Do.	8 0	..	
West ward ..	A	1926	Do.	4 0	..	

Description.	Series.	Year of publication.	Scale.	Prices. Un-coloured.	Prices. Coloured.	Remarks.
GUNTUR DISTRICT						
District maps—				RS. A.	RS. A.	
Touring map ..	..	1936	1″=4 miles.	..	5 0	In 2 sheets.
Postal map ..	..	1926	1″=12·8 miles.	..	0 6	
Taluk maps—						
Bapatla	C	1934	1″=1 mile ..	..	7 0	In 2 sheets.
Guntur	A	1935	Do. ..	4 0	..	In 2 sheets. Re-print.
Narasaraopet ..	C	1935	Do. ..	..	7 8	In 2 sheets.
Ongole	C	1934	Do. ..	..	9 0	In 3 sheets.
Palnad	C	1928	Do. ..	..	10 0	In 4 sheets.
Repalle	C	1933	Do. ..	..	5 8	In 2 sheets.
Sattenapalle ..	C	1935	Do. ..	..	7 4	Do.
Tenali	C	1931	Do. ..	..	2 8	
Vinukonda ..	C	1927	Do. ..	..	5 12	In 2 sheets.
Town maps—						
Chirala	B	1935	8″=1 mile ..	3 0	..	
Wards I to X and XII.	B	1934	16″=1 mile.	4 0 (each)	..	
Ward XI ..	B	1934	40″=1 mile.	4 0	..	
Guntur	B	1927	8″=1 mile.	..	5 0	In 2 sheets.
Agraharam East ward.	B	1927	16″=1 mile.	4 0	..	
Agraharam West ward.	B	1927	Do.	4 0	..	
Arundelpet ward.	B	1927	Do.	4 0	..	
Brodiepet ward.	B	1927	Do.	4 0	..	
China Bazaar North ward.	B	1927	Do.	4 0	..	
China Bazaar South ward.	B	1927	Do.	4 0	..	
Chontra ward ..	B	1927	Do.	4 0	..	
Factories ward.	B	1927	Do.	4 0	..	
Kottapeta ward.	B	1927	Do.	4 0	..	
Kontapadu ward.	B	1927	Do.	4 0	..	
Lalapet North ward.	B	1927	Do.	4 0	..	
Lalapet South ward.	B	1927	Do.	4 0	..	
Nagarampalem ward.	B	1927	Do.	8 0	..	
Old Guntur North ward.	B	1927	Do.	4 0	..	
Old Guntur South ward.	B	1927	Do.	4 0	..	
Russelpet ward.	B	1927	Do.	4 0	..	
Sangadigunta ward.	B	1927	Do.	4 0	..	
Narasaraopet ..	B	1925	8″=1 mile ..	..	3 0	..
Wards I to IV.	B	1925	16″=1 mile..	12 0 (each)	..	Ward Nos. 1 and 4 in 2 sheets.
Ongole	B	1928	8″= 1 mile.	..	3 0	
Ward I	B	1928	16″= 1 mile.	8 0	..	
Wards II to VI.	B	1928	Do.	4 0 (each)	..	

GUNTUR DISTRICT—*cont.*

Description.	Series.	Year of publication.	Scale.	Prices. Uncoloured.	Prices. Coloured.	Remarks.
				RS. A.	RS. A.	
Town maps—*cont.*						
Tenali	B	1926	8″=1 mile ..	..	3 0	
Ward I	B	1926	16″=1 mile.	8 0	..	
Wards II to XII.	B	1926	Do.	4 0 (each)	..	
Miscellaneous map—						
Pelluru	B	1928	1″=1 mile ..	2 12	..	In 2 sheets.

Description.	Series.	Year of publication.	Scale.	Prices. Uncoloured.	Prices. Coloured.	Remarks.
				RS. A.	RS. A.	
KISTNA DISTRICT.						
District maps—						
Touring map ..	..	1937	1″=4 miles.	..	5 0	
Postal map (includes West Godavari).	..	1926	1″=12·8 miles.	..	0 6	
Taluk maps—						
Bandar	C	1934	1″=1 mile ..	..	6 8	In 2 sheets.
Bezwada	C	1934	Do. ..	..	8 8	Do.
Divi	C	1934	Do. ..	..	6 12	Do.
Gannavaram ..	C	1937	Do. ..	..	6 8	Do.
Gudivada	C	1934	Do. ..	..	5 4	
Kaikalur	C	1934	Do. ..	..	3 12	
Nandigama ..	C	1935	Do. ..	..	9 0	In 2 sheets.
Nuzvid	C	1937	Do. ..	..	4 8	
Tiruvur	C	1936	Do. ..	..	6 0	In 2 sheets.
Town maps—						
Bezwada	B	1932	8″=1 mile ..	..	6 0	In 2 sheets. Reprint.
Ward I ..	B	1926	16″=1 mile.	12 0	..	In 2 sheets.
Wards II to VII.	B	1926	Do.	4 0 (each)	..	
Ward VIII ..	B	1926	Do.	8 0	..	
Ward IX ..	B	1926	Do.	4 0	..	
Ward X ..	B	1926	Do.	12 0	..	In 2 sheets.
Ward XI ..	B	1932	Do.	8 0	..	Do.
Ward XII ..	B	1932	Do.	4 0	..	
Masulipatam Town, Fort and Cantonment.	..	1886	4″=1 mile ..	1 0	..	
Masulipatam Municipality.	..	1890	16″=1 mile.	5 0	..	In 8 sheets.
Masulipatam Town, Street Survey map.	..	1932	10″=1 mile.	..	4 8	In 4 sheets. Reprint.

Description.	Series.	Year of publication.	Scale.	Prices. Uncoloured.	Prices. Coloured.	Remarks.
KURNOOL DISTRICT.						
District maps—				RS. A.	RS. A.	
Touring map ..	..	1937	1″=4 miles.	..	5 0	In 2 sheets.
Postal map ..	..	1926	1″=10·8 miles.	..	0 6	
Taluk maps—						
Cumbum	C	1935	1″=1 mile ..	..	9 4	In 2 sheets.
Dhone	C	1934	Do. ..	..	11 8	In 4 sheets.
Koilkuntla ..	C	1931	Do. ..	..	5 0	In 2 sheets.
Kurnool	C	1933	Do. ..	..	6 12	Do.
Markapur ..	C	1927	Do. ..	..	10 4	In 4 sheets.
Nandikotkur ..	C	1928	Do. ..	..	8 0	In 3 sheets.
Nandyal	C	1928	Do. ..	..	5 12	In 2 sheets.
Pattikonda ..	C	1936	Do. ..	..	7 12	Do.
Sirvel	C	1930	Do. ..	..	5 12	Do.

Description.	Series.	Year of publication.	Scale.	Prices. Uncoloured.	Prices. Coloured.	Remarks.
				RS. A.	RS. A.	

MADURA DISTRICT.

Description.	Series.	Year of publication.	Scale.	Uncoloured. RS. A.	Coloured. RS. A.	Remarks.
District maps—						
Touring map ..	..	1931	1″=4 miles.	..	5 0	
Postal map ..	..	1926	1″=10·2 miles.	..	0 6	
Taluk maps—						
Dindigul	C	1937	1″=1 mile ..	..	10 12	In 4 sheets.
Kodaikanal ..	C	1927	Do. ..	..	5 12	In 2 sheets.
Madura	C	1932	Do. ..	..	5 4	
Melur	C	1925	Do.	..	6 4	In 2 sheets.
Nilakkottai ..	C	1929	Do. ..	..	4 4	
Palni	C	1937	Do. ..	..	8 12	In 2 sheets.
Periyakulam ..	C	1927	Do. ..	..	10 12	In 4 sheets.
Tirumangalam ..	C	1937	Do.	..	9 4	In 2 sheets.
Town maps—						
Bodinayakkanur ..	B	1936	8″=1 mile ..	..	3 0	Reprint.
Ward I	B	1925	16″=1 mile.	4 0	..	
Ward II ..	B	1926	Do.	12 0	..	In 2 sheets.
Wards III to VI.	B	1925	Do.	4 0 (each)	..	
Dindigul	A	1925	10″=1 mile.	1 8	..	Out of stock.
Ward I	..	1925	20″=1 mile.	4 0	..	In 2 sheets.
Ward II .	..	1925	Do.	4 0	..	
Wards III and IV.	..	1925	40″=1 mile.	4 0	..	In 2 sheets.
Ward V ..	..	1925	20″=1 mile.	4 0	..	
Ward VI ..	..	1925	Do.	12 0	..	In 2 sheets.
Madura	A	1928	10″=1 mile.	9 0	..	Out of stock.
Ward I	A	1927	20″=1 mile.	16 0	..	In 4 sheets.
Ward II ..	A	1927	Do.	4 0	..	
Ward III ..	..	1908	20″=1 mile.	0 8	..	Cyanide print.
Ward IV ..	A	1927	Do.	4 0	..	
Ward V ..	A	1927	Do.	12 0	..	In 2 sheets.
Wards VI to IX.	..	1908	Do.	0 8 (each)	..	Cyanide prints.
Ward X ..	A	1928	Do.	28 0	..	In 9 sheets.
Palni	A	1904	10″=1 mile.	0 8	..	Out of stock.
Wards I and II.	.	1904	40″=1 mile.	0 8	..	Cyanide print.
Ward III ..	..	1904	20″=1 mile.	1 0	..	Do.
Ward IV ..	..	1904	Do.	1 0		Do.
Periyakulam ..	..	..	..	..	..	Revised edition under publication.
Miscellaneous map—						
Kodaikanal Settlement.	..	1921	8″=1 mile ..	3 0	..	In 3 sheets. Reprint.

MALABAR DISTRICT.

Description.	Series.	Year of publication.	Scale.	Prices. Un-coloured.	Prices. Coloured.	Remarks.
				RS. A.	RS. A.	
District maps—						
Touring map ..	..	1933	1″=4 miles.	..	5 0	In 2 sheets.
Postal map ..	..	1926	1″=13·3 miles.	..	0 6	
Taluk maps—						
Calicut	C	1928	1″=1 mile ..	..	4 0	
Chirakkal	C	1922	Do. ..	..	7 12	In 4 sheets.
Ernad	C	1934	Do. ..	..	11 8	Do.
Kottayam ..	C	1935	Do. ..	..	7 0	In 2 sheets.
Kurumbranad ..	C	1929	Do. ..	..	5 12	Do.
Palghat	C	1932	Do. ..	..	6 0	Do.
Ponnani	C	1930	Do. ..	..	4 8	Do.
Walavanad ..	C	1929	Do. ..	..	8 8	Do.
Wynaad	C	1934	Do. ..	..	8 8	Do.
Town maps—						
Calicut	..	..	..	..	..	Under publication.
Ward I	B	1937	16″=1 mile.	12 0	..	In 2 sheets.
Ward II ..	B	1936	Do.	12 0	..	Do.
Ward III ..	B	1936	Do.	4 0	..	
Ward IV ..	B	1936	Do.	4 0	..	
Ward V ..	B	1937	Do.	12 0	..	
Wards VI to XIV.	B	1936	Do.	4 0 (each)	..	
Wards XV to XX.	B	1937	Do.	4 0 (each)	..	
Ward XXI ..	B	1937	Do.	12 0		In 2 sheets.
Ward XXII ..	B	1937	Do.	4 0	..	
Wards XXIII to XXV.	B	1937	Do.	8 0 (each)	..	
Cannanore ..	..	..	..	..	..	Under publication.
Ward I	..	1937	16″=1 mile.	12 0	..	In 2 sheets.
Ward II ..	..	1937	Do.	4 0	..	
Ward III ..	..	1937	Do.	12 0	..	In 2 sheets.
Ward IV ..	..	1937	Do.	12 0	..	Do.
Ward V ..	..	1937	Do.	4 0	..	
Ward VI ..	..	1937	Do.	8 0	..	In 2 sheets.
Cochin	A	1930	20″=1 mile.	1 8	..	In 2 sheets. Reprint.
Cochin	..	1908	10″=1 mile.	0 8	..	Cyanide print.
Manantoddy ..	A	1885	24″=1 mile.	..	4 8	In 3 sheets.
Palghat	A	1907	10″=1 mile.	3 0	..	Out of stock.
Ward I	..	1907	20″=1 mile.	2 8	..	Cyanide prints.
Ward II ..	..	1907	Do.	2 8	..	Do.
Ward III ..	..	1907	Do.	1 8	..	Do.
Ward IV ..	..	1907	Do.	1 8	..	Do.
Ward V ..	..	1907	Do.	4 0	..	Do.
Tellicherry ..	..	..	..	..	..	Expected to be published in 1939.
Ward maps ..	..	..	..	..	..	Do.

NOTE.—For estates that have been surveyed in the district maps are available—Particulars on application.

Description.	Series.	Year of publication.	Scale.	Prices. Uncoloured.	Prices. Coloured.	Remarks.
				RS. A.	RS. A.	
NELLORE DISTRICT.						
District maps—						
Touring maps ..	..	1934	1″=4 miles.	..	5 0	In 2 sheets.
Postal map ..	..	1926	1″=12·8 miles.	..	0 6	
Taluk maps—						
Atmakur	C	1927	1″=1 mile ..	..	6 0	In 2 sheets.
Gudur	C	1938	Do. ..	..	8 0	Do.
Kandukur ..	C	1927	Do. ..	..	6 8	Do.
Kanigiri	C	1928	Do. ..	..	9 4	In 4 sheets.
Kavali	C	1927	Do. ..	..	5 8	In 2 sheets.
Kovvuru	C	1926	Do. ..	..	3 4	
Nellore	C	1927	Do. ..	..	4 8	In 2 sheets.
Rapur	C	1927	Do. ..	..	5 4	Do.
Sulurpet	C	1935	Do. ..	..	8 0	Do.
Udayagiri ..	C	1927	Do. ..	..	6 4	Do.
Venkatagiri division.	A	1913	Do. ..	2 4	..	Do.
Town map—						
Nellore Town—Street Survey map.	..	1928	20″=1 mile.	..	5 8	Out of stock.
Miscellaneous maps—						
Darsi	B	1928	1″=1 mile ..	2 12	..	
Kocherlakota ..	B	1928	Do. ..	4 0	..	In 2 sheets.
Mallam	B	1929	Do. ..	2 12	..	
Marella	B	1928	Do. ..	3 8	..	In 2 sheets.
Podili	B	1931	Do. ..	4 4	..	In 2 sheets. Reprint.
Polur	B	1929	Do. ..	3 8	..	
Polur division ..	A	1913	Do. ..	2 4	..	In 3 sheets.
Sagutur	B	1926	Do. ..	1 12	..	Reprint.
Venkatagiri ..	B	1929	Do. ..	4 8	..	In 2 sheets.

Description.	Series.	Year of publication.	Scale.	Prices. Uncoloured.	Prices. Coloured.	Remarks.
				RS. A.	RS. A.	

THE NILGIRIS DISTRICT.

Description.	Series.	Year of publication.	Scale.	Uncoloured. RS. A.	Coloured. RS. A.	Remarks.
District maps—						
Touring map ..	..	1933	1″=2 miles.	..	5 0	
Postal map ..	..	1926	1″=3·9 miles.	..	0 6	
Taluk maps—						
Coonoor	C	1937	1″=1 mile.	..	5 12	
Gudalur	C	1919	Do. ..	..	3 4	
Ootacamund ..	C	1936	Do. ..	..	8 0	In 2 sheets.
Town maps—						
Coonoor ..	A	1928	10″=1 mile.	1 8	..	Out of stock.
Do.	..	1906	5″=1 mile ..	1 0	..	Do.
Coonoor Revenue map showing holdings.	..	1869	24″=1 mile.	1 0	..	Per sheet. In 12 sheets.
Ootacamund ..	A	1930	10″=1 mile.	4 0	..	In 4 sheets. Out of stock.
Do. ..	..	1934	5″=1 mile ..	1 0		Reprint.
Ootacamund Native Town.	..	1885	48″=1 mile.	4 0	..	In 4 sheets.
Ootacamund Revenue map showing holdings.	..	1873	24″=1 mile.	1 0	..	Per sheet. In 54 sheets.
Vannarapettai, Kodapamund, and Old Ootacamund.	..	1885	48″=1 mile.	1 0	..	
Wellington Cantonment.	..	1886	12″=1 mile.	1 0		
Wellington Revenue map showing holdings.	..	1872	24″=1 mile.	4 0	..	In 4 sheets.
Miscellaneous maps—						
Ouchterlony valley, Nambolukod, Munanad and Cherankod amsams showing quartz reefs and gold workings (Enclosure to Mr. R. Brough Smyths' report).	..	1880	1″=1 mile ..	..	1 8	

NOTE.—For estates that have been surveyed in the district maps are available—Particulars on application.

Description.	Series.	Year of publication.	Scale.	Prices. Uncoloured.	Prices. Coloured.	Remarks.
NORTH ARCOT DISTRICT.						
District maps—				RS. A.	RS. A.	
Touring map ..	..	1933	1″=4 miles.	..	5 0	
Postal map ..	..	1926	1″=10·1 miles.	..	0 6	
Taluk maps—						
Arkonam	C	1921	1″=1 mile ..	..	3 8	In 2 sheets.
Chengam	C	1934	Do. ..	..	7 8	Do.
Cheyyar	C	1921	Do. ..	..	3 8	Do.
Gudiyattam ..	C	1925	Do. ..	..	6 0	In 3 sheets.
Polur	C	1924	Do. ..	..	5 4	In 2 sheets.
Tiruppattur ..	C	1924	Do. ..	..	5 4	Do.
Tiruvannamalai ..	C	1924	Do. ..	..	7 4	Do.
Vellore	C	1925	Do. ..	..	5 4	Do.
Walajapet ..	C	1921	Do. ..	..	3 4	Do.
Wandiwash ..	C	1921	Do. ..	..	2 12	
Town maps—						
Gudiyattam ..	..	1904	10″=1 mile.	0 8	..	Cyanide prints.
Wards I to V ..	..	1903	20″=1 mile.	0 8 (each).	..	Do.
Tiruppattur—	B	1935	8″=1 mile ..	3 0	..	In 2 sheets. Reprint.
Ward I	..	1904	20″=1 mile.	1 0	..	Cyanide prints.
Wards II to V ..	..	1904	Do.	0 8 (each).	..	Do.
Tiruvannamalai—	B	1927	8″=1 mile ..	..	5 0	
Ward I	B	1927	16″=1 mile.	12 0	..	
Ward II ..	B	1927	Do.	4 0	..	
Ward III ..	B	1927	Do.	12 0	..	In 2 sheets.
Ward IV ..	B	1927	Do.	20 0	..	In 3 sheets.
Vaniyambadi—	A	1935	8″=1 mile ..	4 0	..	In 2 sheets. Reprint.
Ward I	..	1904	20″=1 mile.	0 8	..	Cyanide prints.
Ward II ..	..	1904	Do.	1 8	..	Do.
Ward III ..	..	1904	Do.	0 8	..	Do.
Ward IV ..	..	1904	Do.	1 8	..	Do.
Ward V ..	..	1923	Do.	0 8	..	Do.
Vellore— ..	A	1930	10″=1 mile.	1 0	..	Reprint.
Ward I	..	1903	20″=1 mile.	1 0	..	Cyanide prints.
Ward II ..	..	1903	Do.	1 0	..	Do.
Ward III ..	..	1903	Do.	0 8	..	Do.
Ward IV ..	..	1903	Do.	1 0	..	Do.
Ward V ..	..	1903	Do.	1 0	..	Do.
Vellore Cantonment.	..	1876	16″=1 mile.	..	1 8	
Walajapet— ..	A	1934	10″=1 mile.	2 0	..	
Ward I	..	1904	20″=1 mile.	0 8	..	Cyanide prints.
Ward II ..	..	1904	Do.	0 8	..	Do.
Miscellaneous map—						
Arni Jaghir ..	A	1914	1″=1 mile ..	1 4	..	Out of stock.

RAMNAD DISTRICT.

Description.	Series.	Year of publication.	[illegible]	Prices. Un-coloured.	Prices. Coloured.	Remarks.
				RS. A.	RS. A.	
District maps—						
Touring map ..	..	1938	1″=4 miles.	..	5 0	
Postal map ..	..	1926	1″=10·5 miles.	..	0 6	
Taluk maps—						
Sattur	C	1927	1″=1 mile ..	..	5 8	In 2 sheets.
Srivilliputtur ..	C	1927	Do. ..	..	6 4	Do.
Town map—						
Srivilliputtur ..	B	1925	8″=1 mile ..	..	3 0	
Ward I	B	1925	16″=1 mile.	4 0	..	
Ward II ..	B	1925	Do.	8 0	..	
Ward III ..	B	1925	Do.	4 0	..	
Ward IV ..	B	1925	Do.	4 0	..	
Miscellaneous maps—						
Ramnad Zamindari—						
Revenue taluks—						
Aruppukkottai.	C	1932	1″=1 mile ..	..	9 4	In 2 sheets.
Mudukulattur ..	C	1929	Do. ..	..	6 12	Do.
Paramagudi ..	C	1932	Do. ..	..	7 12	Do.
Ramnad ..	C	1928	Do. ..	..	5 4	In 3 sheets.
Sivaganga Zamindari—						
Revenue taluks—						
Sivaganga ..	C	1933	1″=1 mile ..	..	7 4	In 2 sheets.
Tiruppattur ..	C	1933	Do. ..	..	6 4	Do.
Tiruvadanai.	C	1932	Do. ..	..	9 4	Do.
Zamin taluks—						
Ilaiyangudi ..	C	1931	1″=1 mile ..	..	2 0	
Kandadevi ..	C	1930	Do. ..	..	2 0	
Manamadurai ..	C	1931	Do. ..	..	2 0	
Sivaganga ..	C	1930	Do. ..	..	2 0	
Tiruppattur ..	C	1931	Do. ..	..	2 0	
Tiruppuvanam ..	C	1931	Do. ..	..	2 0	
Tiruvegampatti.	C	1931	Do. ..	..	2 0	
Map of the Sivaganga Zamindari.	C	1933	Do. ..	..	15 0	In 6 sheets.

Description.	Series.	Year of publication.	Scale.	Prices. Uncoloured.	Prices. Coloured.	Remarks.
SALEM DISTRICT.						
District maps—				RS. A.	RS. A.	
Touring map ..	..	1934	1″=4 miles.	..	5 0	
Postal map ..	..	1926	1″=10·4 miles.	..	0 6	
Taluk maps—						
Attur	C	1935	1″=1 mile ..	..	8 4	In 2 sheets.
Dharmapuri ..	C	1935	Do. ..	..	15 0	In 4 sheets.
Harur (Uttangarai).	A	1912	Do. ..	4 8	..	Out of stock.
Hosur	C	1926	Do. ..	..	12 8	In 6 sheets.
Krishnagiri ..	C	1926	Do. ..	..	6 8	
Mettur	C	1934	Do. ..	..	3 4	
Namakkal ..	C	1934	Do. ..	..	10 8	In 2 sheets.
Omalur	A	1931	Do. ..	4 8	..	Out of stock.
Rasipur	C	1937	Do. ..	..	6 0	
Salem	C	1935	Do. ..	..	9 8	In 2 sheets.
Tiruchengodu ..	C	1937	Do. ..	..	9 4	Do.
Town maps—						
Salem	A	1930	10″=1 mile.	5 0	..	In 2 sheets. Reprint.
Wards I to VI and VIII to X.	..	1913	20″=1 mile.	0 8 (each).	..	Cyanide prints.
Ward VII ..	..	1913	Do.	1 0	..	Do.
Miscellaneous maps—						
Annathanappatti Mitta.	A	1935	4″=1 mile ..	1 0	..	

Description.	Series.	Year of publication.	Scale.	Prices. Uncoloured.	Prices. Coloured.	Remarks.
			SOUTH ARCOT DISTRICT.			
District maps—				RS. A.	RS. A.	
Touring map ..	..	1931	1″=4 miles.	..	5 0	
Postal map ..	..	1926	1″=10·2 miles.	..	0 6	
Taluk maps—						
Chidambaram ..	C	1936	1″=1 mile ..	..	7 4	In 2 sheets.
Cuddalore ..	C	1932	Do. ..	..	9 4	Do.
Gingee	C	1923	Do. ..	..	4 8	Do.
Kallakurchi ..	C	1930	Do. ..	..	7 12	Do.
Tindivanam ..	C	1923	Do. ..	..	4 8	Do.
Tirukkoyilur ..	C	1926	Do. ..	..	6 8	Do.
Villupuram ..	C	1928	Do. ..	..	5 12	Do.
Vriddhachalam ..	C	1930	Do. ..	..	6 4	Do.
Town maps—						
Chidambaram ..	B	1928	8″=1 mile ..	..	3 0	
Wards I to VI.	B	1928	16″=1 mile.	4 0 (each).	..	
Cuddalore ..	A	1931	10″=1 mile.	4 8	..	In 4 sheets. Reprint.
Wards I and II.	..	1908	20″=1 mile.	1 0 (each).	..	Cyanide prints.
Ward III ..	..	1908	Do.	2 0	..	Do.
Wards IV and V.	..	1908	Do.	1 0 (each).	..	Do.
Ward VI ..	..	1908	Do.	1 8	..	Do.
Ward VII ..	..	1908	Do.	2 0	..	Do.

Description.	Series.	Year of publication.	Scale.	Prices. Uncoloured.	Prices. Coloured.	Remarks.
				RS. A.	RS. A.	
SOUTH KANARA DISTRICT.						
District maps—						
Touring map ..	..	1934	1″=4 miles.	..	5 0	
Postal map ..	..	1926	1″=10·1 miles.	..	0 6	
Taluk maps—						
Coondapur ..	C	1920	1″=1 mile ..	..	4 8	In 2 sheets.
Karkal	C	1936	Do. ..	..	7 4	Do.
Kasaragod ..	C	1938	Do. ..	..	13 12	In 4 sheets.
Mangalore ..	C	1936	Do. ..	..	7 0	In 2 sheets.
Puttur	C	1922	Do. ..	..	8 0	In 4 sheets.
Udipi	C	1936	Do. ..	..	4 0	
Town maps—						
Mangalore ..	A	1929	10″=1 mile.	5 0	..	In 2 sheets. Reprint.
Ward I	..	1906	20″=1 mile.	1 8	..	Cyanide prints.
Wards II to IV.	..	1906	Do.	0 8 (each).	..	Do.
Ward V ..	..	1906	Do.	1 8	..	Do.
Ward VI ..	..	1906	Do.	1 0	..	Do.
Ward VII ..	A	1932	Do.	0 8	..	Reprint.
Ward VIII ..	..	1906	Do.	1 0	..	Cyanide print.

Description.	Series.	Year of publication.	Scale.	Prices. Uncoloured.	Prices. Coloured.	Remarks.
TANJORE DISTRICT.						
District maps—				RS. A.	RS. A.	
Touring map ..	..	1936	1″=4 miles.	..	5 0	
Postal map ..	..	1926	1″=9·8 miles.	..	0 6	
Taluk maps—						
Arantangi ..	C	1930	1″=1 mile ..	..	4 12	
Kumbakonam ..	C	1928	Do. ..	..	4 8	
Mannargudi ..	C	1926	Do. ..	..	4 4	
Mayavaram ..	C	1935	Do. ..	..	4 12	
Nannilam ..	C	1926	Do. ..	..	4 8	
Negapatam ..	C	1926	Do. ..	..	4 0	
Papanasam ..	C	1928	Do. ..	..	3 8	
Pattukkottai ..	..	..	..	..	..	Expected to be published in 1940.
Shiyali	C	1926	1″=1 mile ..	..	3 4	
Tanjore	C	1937	Do. ..	..	5 8	
Tirutturaipundi ..	C	1932	Do. ..	..	7 12	In 2 sheets.
Town maps—						
Kumbakonam ..	A	1929	10″=1 mile.	5 0	..	Out of stock.
Ward I	..	1907	20″=1 mile.	1 0	..	Cyanide prints.
Wards II to V.	..	1907	Do.	0 8 (each).	..	Do.
Ward VI ..	..	1907	Do.	1 8	..	Do.
Ward VII ..	..	1907	Do.	1 0	..	Do.
Mannargudi ..	..	1906	10″=1 mile.	1 8	..	Do.
Ward I	..	1906	20″=1 mile.	3 8	..	Do.
Ward II ..	..	1906	Do.	1 8	..	Do.
Mayavaram ..	A	1929	10″=1 mile.	5 0	..	Out of stock.
Wards I to III.	..	1906	20″=1 mile.	0 8 (each).	..	Cyanide prints.
Wards IV and VII.	..	1906	Do.	1 0 (each).	..	Do.
Wards V and VI.	..	1906	Do.	0 8 (each).	..	Do.
Ward VIII ..	A	1924	Do.	1 0	..	Out of stock.
Negapatam ..	A	1925	10″=1 mile.	1 8	..	In 2 sheets.
Wards I to III.	..	1906	20″=1 mile.	0 8 (each).	..	Cyanide prints.
Ward IV ..	..	1906	Do.	2 8	..	Do.
Ward V ..	..	1906	Do.	1 0	..	Do.
Ward VI ..	..	1906	Do.	1 8	..	Do.
Tanjore	A	1931	10″=1 mile.	2 0	..	In 12 sheets. Reprint.
Ward I	..	1906	20″=1 mile.	2 8	..	Cyanide prints.
Ward II ..	..	1906	Do.	2 8	..	Do
Ward III ..	..	1906	Do.	0 8	..	Do.
Ward IV ..	..	1906	Do.	1 0	..	Do.
Ward V ..	..	1906	Do.	0 8	..	Do.
Ward VI ..	..	1906	Do.	2 0	..	Do.
Tiruvalur	B	1925	8″=1 mile ..	..	5 0	
Ward I	B	1925	16″=1 mile.	8 0	..	In 2 sheets.
Ward II ..	B	1925	Do.	12 0	..	Do.
Ward III ..	B	1925	Do.	16 0	..	In 4 sheets.
Ward IV ..	B	1925	Do.	12 0	..	

Description.	Series.	Year of publication.	Scale.	Prices. Uncoloured.	Prices. Coloured.	Remarks.
TINNEVELLY DISTRICT.						
				RS A.	RS. A.	
District maps—						
Touring map ..	..	1936	1″=4 miles.	..	5 0	
Postal map ..	..	1926	1″=10·2 miles.	..	0 6	
Taluk maps —						
Ambasamudram ..	C	1934	1″=1 mile ..	..	7 8	In 2 sheets.
Koilpatti	C	1927	Do. ..	..	9 4	In 4 sheets.
Nanguneri ..	C	1926	Do. ..	..	6 12	In 2 sheets.
Sankaranayinarkoil.	C	1927	Do. ..	..	6 4	Do.
Srivaikuntam ..	C	1926	Do. ..	..	4 0	
Tenkasi	C	1934	Do. ..	..	6 12	In 2 sheets.
Tinnevelly ..	C	1926	Do. ..	..	3 12	
Tiruchendur ..	C	1926	Do. ..	..	3 12	
Town maps—						
Palamcottah ..	B	1927	8″=1 mile ..	..	4 0	In 2 sheets.
Ward I	B	1927	16″=1 mile.	8 0	..	
Ward II ..	B	1927	Do.	4 0	..	
Ward III ..	B	1927	Do.	12 0	..	
Ward IV ..	B	1927	Do. ..	8 0	..	
Ward V ..	B	1927	Do. ..	4 0	..	
Ward VI ..	B	1927	Do.	4 0	..	
Tinnevelly ..	B	1927	8″=1 mile ..	..	3 0	Out of stock.
Wards I to IX.	B	1927	16″=1 mile.	4 0 (each).	..	
Wards X and XI.	B	1927	Do.	8 0 (each).	..	
Tuticorin	B	1927	8″=1 mile ..	..	3 0	
Ward I	B	1927	16″=1 mile.	4 0	..	
Ward II ..	B	1927	Do.	8 0	..	
Wards III to VIII.	B	1927	Do.	4 0 (each).	..	
Miscellaneous maps—						
Anjengo	..	..	..	..	..	Obtainable from the Collector of Tinnevelly.
Tangaseri	..	..	..	..	..	Do.

TRICHINOPOLY DISTRICT.

Description.	Series.	Year of publication.	Scale.	Prices. Uncoloured.	Prices. Coloured.	Remarks.
				RS. A.	RS. A.	
District maps—						
Touring map ..	..	1933	1″=4 miles.	..	5 0	
Postal map ..	..	1926	1″=10·2 miles.	..	0 6	
Taluk maps—						
Karur	C	1937	1″=1 mile ..	..	7 8	In 2 sheets.
Kulittalai ..	C	1929	Do. ..	..	9 4	Do.
Lalgudi	C	1928	Do. ..	..	4 8	
Musiri	C	1929	Do. ..	..	9 12	In 2 sheets.
Perambalur ..	C	1934	Do. ..	..	7 4	Do.
Trichinopoly ..	C	1937	Do. ..	..	7 8	Do.
Udaiyarpalaiyam.	C	1933	Do. ..	..	7 0	Do.
Town maps—						
Karur	A	1929	10″=1 mile.	2 0	..	Reprint.
Ward I	..	1907	20″=1 mile.	0 8	..	Cyanide prints.
Ward II ..	..	1907	Do.	0 8	..	Do.
Srirangam ..	A	1929	10″=1 mile.	6 0	..	In 3 sheets. Reprint.
Ward I	..	1904	20″=1 mile.	2 8	..	Cyanide prints.
Ward II ..	..	1904	Do.	1 8	..	Do.
Ward III ..	..	1904	Do.	3 8	..	Do.
Trichinopoly ..	A	1929	10″=1 mile.	9 0	..	Out of stock.
Ward I	..	1904	20″=1 mile.	3 0	..	Cyanide prints.
Ward II ..	..	1904	Do.	1 8	..	Do.
Ward III ..	..	1904	Do.	1 8	..	Do.
Ward IV ..	..	1904	Do.	0 8	..	Do.
Ward V ..	..	1904	Do.	1 0	..	Do.
Ward VI ..	..	1904	Do.	0 8	..	Do.
Ward VII ..	..	1904	Do.	0 8	..	Do.
Ward VIII ..	..	1904	Do.	1 0	..	Do.
Trichinopoly Cantonment.	..	1886	8″=1 mile ..	2 0	3 0	In 2 sheets.

VIZAGAPATAM DISTRICT.

Description.	Series.	Year of publication.	Scale.	Prices. Uncoloured.	Prices. Coloured.	Remarks.
				RS. A.	RS. A.	
District maps—						
Touring map ..	..	1933	1″=4 miles.	..	5 0	
Postal map ..	..	1926	1″=20·5 miles.	..	0 6	
Taluk maps—						
Anakapalle ..	..	..	..	..	..	
Berhampur ..	C	1929	1″=1 mile ..	..	6 8	
Bimlipatam ..	..	..	..	..	..	
Bobbili	..	..	..	..	..	
Chicacole	C	1930	1″=1 mile ..	..	6 12	
Golugonda ..	C	1928	Do. ..	..	5 12	
Gudem	..	..	..	..	..	
Ichchapuram ..	..	..	..	..	..	
Palkonda	C	1936	1″=1 mile ..	..	7 8	In 2 sheets.
Parvatipuram ..	..	..	..	..	..	
Patapatnam ..	..	..	..	..	..	
Salur	..	..	..	..	..	
Sarvasiddhi ..	B	1923	1″=1 mile ..	..	6 0	In 2 sheets.
Srungavarapukota.	..	..	..	..	..	
Tekkali	C	1934	1″=1 mile ..	..	4 12	
Viravalli	..	..	..	..	..	
Vizianagram ..	..	..	..	..	..	
Town maps—						
Anakapalle ..	B	1926	8″=1 mile ..	..	9 0	In 2 sheets.
Gavarapalem Ward.	B	1926	16″=1 mile.	32 0	..	In 4 sheets.
General Market Ward.	B	1926	Do.	20 0	..	In 2 sheets.
Old Fort Ward ..	B	1926	Do.	4 0	..	
Railway Station Ward.	B	1926	Do.	24 0	..	In 2 sheets.
Woodpeta Ward ..	B	1926	Do.	4 0	..	
Bimlipatam ..	B	1925	8″=1 mile ..	..	3 0	
Ward I	B	1925	16″=1 mile.	4 0	..	
Ward II ..	B	1925	Do.	4 0	..	
Chicacole	B	1925	8″=1 mile ..	..	4 0	
Balaja Ward ..	B	1925	16″=1 mile.	16 0	..	
Chowk Ward ..	B	1925	Do.	4 0	..	
Koteeswaraswami Ward.	B	1925	Do.	4 0	..	
Patha Chicacole Ward.	B	1925	Do.	20 0	..	
Vizagapatam ..	B	1930	8″=1 mile ..	..	7 0	Out of stock.
Allipur Ward ..	B	1927	16″=1 mile.	16 0	..	
Chengalraopeta Ward.	B	1927	Do.	4 0	..	
Fort Ward ..	B	1927	Do.	4 0	..	
Godavari Ward ..	B	1927	Do.	4 0	..	
Maharanipeta Ward.	B	1927	Do.	8 0	..	
Market Ward ..	B	1927	Do.	4 0	..	
Sitaramaswami Temple Ward.	B	1927	Do.	4 0	..	
Sivalayam Ward.	B	1927	Do.	4 0	..	
Waltair Ward ..	B	1927	Do.	24 0	..	
Vizianagram ..	B	1926	8″=1 mile ..	..	3 0	Out of stock.
Cantonment Ward.	B	1926	16″=1 mile.	8 0	..	

VIZAGAPATAM DISTRICT—*cont.*

Description.	Series.	Year of publication.	Scale.	Prices. Uncoloured.	Prices. Coloured.	Remarks.
Town maps—*cont.*				RS. A.	RS. A.	
Kasha East Ward.	B	1926	16″=1 mile ..	4 0	..	
Kasha West Ward.	B	1926	Do.	4 0	..	
Kothapeta North Ward.	B	1926	Do.	4 0	..	
Kothapeta South Ward.	B	1926	Do.	4 0	..	
Maharajupeta North Ward.	B	1926	Do.	8 0	..	
Maharajupeta South Ward.	B	1926	Do.	8 0	..	
Santhapeta North Ward.	B	1926	Do.	4 0	..	
Santhapeta South Ward.	B	1926	Do.	8 0	..	
Miscellaneous maps—						
Anandapuram Tana.	A	1923	1″=1 mile ..	2 4	..	Out of stock.
Bimlipatam Tana.	A	1923	Do. ..	2 4	..	Do.
Chikati Zamin ..	B	1929	Do. ..	1 4	..	
Chipurupalle ..	C	1936	Do. ..	..	6 8	In 2 sheets.
Chodavaram ..	A	1921	Do. ..	2 4	..	Out of stock.
Gajapatinagram ..	A	1921	Do. ..	1 12	..	Do.
Jalantra Estate ..	B	1922	2″=1 mile ..	2 8	..	
Karakavalasa Estate.	B	1936	4″=1 mile ..	3 0	..	In 3 sheets.
Kasimkota Estate.	A	1922	1″=1 mile ..	1 8	..	Reprint.
Lakkavarapukota alias Srungavarapukota Tana.	A	1921	Do. ..	1 12	..	Out of stock.
Mandasa Zamin ..	A	1929	Do. ..	0 8	..	
Parlakimedi Estate.	C	1932	Do. ..	..	9 4	
Sangamvalasa "B" Estate.	A	1933	4″=1 mile ..	1 0	..	
Tarla Zamin ..	B	1924	1″=1 mile ..	..	1 12	Reprint.
Tekkali Zamin ..	A	1915	Do. ..	1 4	..	
Vizagapatam ..	C	1937	Do. ..	..	4 8	
Vizianagram Tana.	A	1923	Do. ..	2 4	..	Out of stock.
Vizianagram Zamindari.	A	1908	1″=4 miles.	1 4	..	Cyanide print.

MAPS OF LOCALITIES TRANSFERRED TO ORISSA.

Description.	Series.	Year of publication.	Scale.	Prices. Uncoloured.	Prices. Coloured.	Remarks.
				RS. A.	RS. A.	

GANJAM DISTRICT.

Description.	Series.	Year of publication.	Scale.	Uncoloured. Rs. A.	Coloured. Rs. A.	Remarks.
District maps—						
Postal map ..	..	1926	1″=12·9 miles.	..	0 6	
Taluk maps—						
Aska	C	1927	1″=1 mile ..	..	6 4	
Chatrapur ..	C	1930	Do. ..	..	4 12	
Goomsur	C	1933	Do. ..	..	10 8	
Town maps—						
Berhampur Cantonment.	..	1876	16″=1 mile.	1 0	..	
Berhampur Town Street Survey map.	..	1912	10″=1 mile.	2 8	..	
Parlakimedi ..	..	1925	8″=1 mile ..	..	3 0	
Cheruvudiguva Ward.	..	1925	16″=1 mile.	4 0	..	
Kavite Ward ..	..	1925	Do.	8 0	..	
Parla Ward ..	..	1925	Do.	8 0	..	
Miscellaneous maps—						
Athogodo Zamin.	C	1927	1″=1 mile ..	..	3 12	
Biridi Estate ..	A	1928	Do. ..	1 4	..	
Chokkapad Khandam.	..	1913	Do. ..	1 4	..	Cyanide print.
Jarada Estate ..	A	1922	2″=1 mile ..	1 4	..	
Khollikoto Zamin.	C	1927	1″=1 mile ..	..	4 0	
Pondakkal muttah.	A	1926	2″=1 mile ..	1 4	..	
Ronabah Zamin ..	A	1926	Do. ..	0 8	..	
Serugada Estate ..	A	1932	1″=1 mile ..	2 0	..	Reprint.
Hill Tracts—						
Central Range ..	A	1929	1″=1 mile ..	10 0	..	
Northern Range ..	A	1930	Do. ..	6 8	..	
Southern Range ..	A	1929	Do. ..	7 8	..	

Description.	Series.	Year of publication.	Scale.	Prices. Un-coloured.	Prices. Coloured.	Remarks.
				RS. A.	RS. A.	
VIZAGAPATAM DISTRICT.						
Taluk maps—						
Bissamcuttack ..	A	1931	1″ = 1 mile ..	4 12	..	In 2 sheets.
Gunupuram ..	A	1932	Do. ..	4 0	..	Do.
Jeypore	A	1929	Do. ..	6 4	..	In 4 sheets.
Koraput	A	1929	Do. ..	5 12	..	In 2 sheets.
Malkanagiri ..	A	1929	Do. ..	10 4	..	In 6 sheets.
Nowrangpur ..	A	1931	Do. ..	10 4	..	Do.
Padwa	A	1929	Do. ..	9 12	..	Do.
Pottangi	A	1931	Do. ..	[illegible] 4	..	In 2 sheets.
Rayaghada ..	A	1928	Do. ..	3 4	..	Do.
INDIAN STATES POSTAL MAPS.						
Hyderabad ..	..	1926	1″ = 33·3 miles.	..	0 6	
Mysore	..	1926	1″ = 27 miles.	..	0 6	
Travancore and Cochin.	..	1926	1″ = 20·4 miles.	..	0 6	